

---

**Manchester City Council  
Report for Resolution**

**Report to:** Constitutional and Nomination Committee – 12 January 2018  
Council – 24 January 2018

**Subject:** Interim Review of Polling Districts and Polling Places: Draft Final Proposals

**Report of:** The Chief Executive

---

**Summary or Purpose of the report**

To consider the Council's draft final proposals for the interim review of polling districts and polling places.

**Recommendations**

The Committee is asked:

1. To note the final proposals in respect of the review.
2. To note the submissions made to the Council in respect of the review of polling districts and polling places for the City of Manchester.
3. To recommend to the Council the adoption of parliamentary polling districts and parliamentary polling places as set out in the scheme contained in Appendices 1 and 2 and in the maps at Appendix 3.
4. To recommend to the Council that the scheme contained in Appendices 1 and 2 and in the maps at Appendix 3, also be adopted in relation to local government elections.
5. To recommend to the Council the approval of the reasons given in the report for the decisions taken in respect of the designation of parliamentary polling districts and parliamentary polling places.
6. To recommend to the Council that the Chief Executive is requested to publish such notices and other documentation required by law on completion of the review.
7. To recommend that the Council requests that the Electoral Registration Officer reflects the approved revised scheme of polling districts in the Electoral Register which is being re-published on 1 February 2018, in preparation for the local elections taking place on 3 May 2018.
8. To note that final proposals have yet to be made in respect of the polling place for the 3LOG polling district in the new Longsight ward and therefore to recommend to the Council that authority be delegated to the Chief Executive to designate this

polling place in consultation with relevant ward councillors, group leaders and the Chair of Constitutional and Nomination Committee.

9. To recommend to the Council that authority be delegated to the Chief Executive to make, where necessary, alterations to the designation of any polling place prior to the next full review in consultation with relevant ward councillors, group leaders and the Chair of Constitutional and Nomination Committee.

**Wards Affected:**

All

**Alignment to the Our Manchester Strategy Outcomes (if applicable)**

Manchester Strategy outcomes	Summary of how this report aligns to the OMS
A thriving and sustainable city: supporting a diverse and distinctive economy that creates jobs and opportunities	<p>The Our Manchester Strategy sets out the vision for the city to 2025. Local elections provide the opportunity for eligible Manchester residents to elect Councillors to represent them and therefore to influence how the strategy is delivered.</p> <p>The Council’s scheme of polling districts and polling places is a key part of the city’s governance arrangements.</p> <p>The updated scheme recognising and reflecting the city’s new ward boundaries is needed in advance of the local elections on 3 May 2018 when the new wards will come into effect.</p>
A highly skilled city: world class and home grown talent sustaining the city’s economic success	
A progressive and equitable city: making a positive contribution by unlocking the potential of our communities	
A liveable and low carbon city: a destination of choice to live, visit, work	
A connected city: world class infrastructure and connectivity to drive growth	

**Full details are in the body of the report, along with any implications for:**

- Equal Opportunities Policy
- Risk Management
- Legal Considerations

**Financial consequences - Revenue**

The cost of conducting the review has been in the region of £2,000 covering the cost of consultation materials, access audits undertaken by the Manchester Disabled

Access Group and transportation relating to polling district and polling place site visits.

It is expected that the implementation of the final proposals, taking account of the ward boundary changes, will result in a net increase in the number of polling places required and also in the number of polling stations operating within some polling places. This is largely due to the increased complexity of arrangements arising from the new ward boundaries no longer being aligned to parliamentary constituencies. It is estimated that the additional costs will be in the region of £8,000 annually, comprising £7,000 for staffing and £1,000 for premises.

The costs of undertaking the interim review and running the additional polling places and stations will be met from the existing Electoral Services Unit budget in a local poll. In a combined national and local poll, the costs will be apportioned between the Council and central government.

### **Financial consequences - Capital**

None

---

### **Contact officers:**

Joanne Roney OBE  
Chief Executive  
Tel: 0161 0161 234 3006  
j.roney@manchester.gov.uk

Emma Burnett  
Head of Electoral Services  
Tel: 0161 0161 234 3146  
e.burnett@manchester.gov.uk

---

### **Background documents:**

Representation of the People Act 1983  
The Review of Polling Districts and Polling Places (Parliamentary Elections) Regulations 2006  
The Electoral Administration and Registration Act 2013  
The Manchester (Electoral Changes) Order 2017  
Report to Constitutional and Nomination Committee on the Interim Review of Polling Districts and Polling Places, 4 October 2017

## **1. Background**

- 1.1 Following the Local Government Boundary Commission for England's (LGBCE) Electoral Review of Manchester, the Manchester (Electoral Changes) Order 2017 has now been enacted making provision for 32 new ward boundaries to come into effect at the local elections on 3 May 2018.
- 1.2 Although the LGBCE's Electoral Review of Manchester concluded that the Council should continue to be represented by 96 councillors in 32 wards, in practice there will be extensive changes to existing boundaries, and whilst some ward names will continue to be used, a number of newly named wards are also being established.
- 1.3 In preparation for these new ward boundaries coming into effect, it has been necessary to undertake an interim review of the city's parliamentary polling districts, the sub areas into which each ward is divided and also the polling places, the buildings in which polling stations are located by the Returning Officer. The review has been conducted simultaneously with a review of local government polling districts and polling places.
- 1.4 This interim review has taken place a year in advance of the compulsory review of polling districts and polling places which all local authorities have a duty to complete every 5 years, in accordance with the Fixed Term Parliament Act 2011. The last compulsory review in Manchester was undertaken in the autumn of 2013, meaning the next compulsory review is required at the same point in 2018.
- 1.5 At its meeting on 4 October 2017, this Committee authorised the initiation of the interim review with a consultation period running between 9 October 2017 and 8 December 2017. For reasons of clarity and transparency the interim review has followed the same steps as a compulsory review.
- 1.6 This report and the Appendices 1 to 3 set out the final draft proposals for changes to polling districts and polling places together with ward maps showing the proposed polling districts. This is with the exception of the polling place for 3LOG in the new Longsight ward (currently GSE in Gorton South).

## **2. Responsibilities and the scope of the interim review.**

- 2.1 The interim review can only consider the internal boundaries of polling districts within wards. Ward boundaries are the responsibility of the LGBCE, as already referred to under point 1.1 of this report. Parliamentary constituency boundaries are the responsibility of the Boundary Commission for England (BCE) and are subject to a separate review process and timetable, but currently remain unchanged.
- 2.2 The designation of the City's polling districts and polling places is the responsibility of the Council and the relevant functions are delegated to the Constitutional and Nomination Committee, including the Council's duties under the Representation of the People Act 1983 to divide constituencies into polling

districts and the power to divide wards into polling districts at local government elections. The Electoral Commission advises that polling districts for UK parliamentary and local government elections should always be the same. It therefore follows that any review of parliamentary polling arrangements should be conducted simultaneously with one of local government arrangements. This approach has been adopted on this occasion, with this interim review being driven by changes relating to the city's ward boundaries, on which local government elections are based.

- 2.3 Whilst the terms 'polling place' and 'polling station' are often used interchangeably, the allocation of polling stations, the rooms within polling places, is not a Council function and is the responsibility of the Returning Officer.
- 2.4 The (Acting) Returning Officer for parliamentary elections established a Member Working Group (Councillors Fender, Leese, Sue Murphy and Bernard Priest) to work with elections staff to review current polling arrangements and to identify any suitable alternative polling stations, where appropriate, taking into account the particular requirements arising out of the ward boundary changes. Consideration was given to issues raised by the (Acting) Returning Officer in their submission. Officers undertook further visits during the review period in response to the (Acting) Returning Officer's representations and in response to further comments and representations received throughout the consultation process. When assessing the boundaries of polling districts and the suitability of polling places and polling stations, a number of statutory requirements and wider criteria are taken into account. Further details of these, which are taken from the Electoral Commission's current guidance, can be found at Appendix 4.

### **3. Interim review context and approach**

- 3.1 The Council's current scheme of polling districts and polling places is based on the city's 32 existing ward boundaries which have been in place since 2004. At the last compulsory review of polling districts and polling places, the 32 wards were sub divided into a total of 201 polling districts. Suitable polling places were identified within them, in which electors can cast their vote.
- 3.2 Manchester's parliamentary constituencies of Manchester Central, Manchester Gorton, Manchester Withington and the two cross boundary constituencies of Blackley and Broughton (taking in two Salford wards) and Wythenshawe and Sale East (taking in three Trafford wards) are all based on groupings of the current wards.
- 3.3 Given that parliamentary constituency boundaries remain unchanged, they will no longer correspond to the city's new ward boundaries. This directly impacts on the configuration of the new polling districts and polling places in the future, where the new wards will cross two parliamentary constituencies. In these circumstances, polling districts have to be configured to ensure each parliamentary constituency remains distinct, so that the final scheme can be used for both parliamentary and local elections. This thereby maintains the

arrangement whereby electors vote at the same polling place irrespective of the poll taking place.

- 3.4 The review has focused on ensuring that the best interests of the elector are at the heart of the new scheme. On this basis, where existing arrangements work effectively within existing polling districts, it is proposed that current arrangements are retained for the new wards, subject to the consideration of submissions received during the consultation process.
- 3.5 Detailed work has been undertaken to identify those polling districts which need to be reconfigured in order to ensure they fit both within new ward boundaries and existing parliamentary constituencies. As part of this process, there has also been a need to consider the most appropriate polling place within each proposed new polling district. In some cases this has resulted in the need to identify potential new polling places.

#### **4. Consultation approach**

##### **4.1 Overview**

- 4.1.1 As part of the interim review, there was a period of public consultation which took place between 9 October 2017 and 8 December 2017, following the same approach as a compulsory review. During this time, any residents had the opportunity to make representations, together with other interested persons and bodies, including Councillors and Members of Parliament. The interim review also sought representations from persons/groups, the Council considered to have particular expertise in relation to access to premises or facilities for persons who have different forms of disability.

##### **4.2 Consultation with Electors**

- 4.2.1 Electors were made aware of the consultation and encouraged to give their views, using a number of different types of communication. A consultation questionnaire was developed seeking views on current polling arrangements, a copy of which is available at Appendix 5. This was published on the consultation pages of the Council's website, where it was possible to respond online. In addition, hard copies of the questionnaire were circulated to libraries in the city, as well as being available from the Electoral Services Unit and Customer Service Centre in the Town Hall complex. Table 1 below provides further details of the locations where the questionnaire was available across the city. Social media and the Council's e-bulletin, which has over 100,000 subscribers, were used to promote awareness of the review.

**Table 1 – Interim review consultation questionnaire locations**

<b>Constituency</b>	<b>Location</b>
Blackley and Broughton	North City Library, Harpurhey* Abraham Moss Library Avenue Library and Learning Centre
Manchester Central	Electoral Services Unit, Manchester Town Hall* Central Library incorporating City Library* Customer Services, Manchester Town Hall Ext Hulme High Street Library Miles Platting Community Library Moss Side Powerhouse Library New Moston Community Library Newton Heath Library Beswick Library
Manchester Gorton	Gorton Library* Fallowfield Library Levenshulme Community Library Longsight Library and Learning Centre
Manchester Withington	Chorlton Library* Barlow Moor Community Library Burnage Library, Activity and Information Hub Didsbury Library Withington Library
Wythenshawe and Sale East	Forum Library, Wythenshawe* Brooklands Library Northenden Community Library

\* Refer to 4.3.3 below for further details

### **4.3 The (Acting) Returning Officer's submission**

- 4.3.1 In a compulsory review, the (Acting) Returning Officer for the relevant Parliamentary constituencies, must make a submission, focusing on the location of polling stations, for which they are legally responsible. This must be published by the Council, during the consultation period, and it is then possible for comments to be made on this submission, as part of any consultation response to the Council.
- 4.3.2 This approach was mirrored in the interim review, with the (Acting) Returning Officer making a submission, identifying a number of issues relating to the likely location of polling stations within polling places for consideration by the Council. In developing this submission, consideration was given to comments received from Councillors and Members of Parliament regarding polling arrangements.
- 4.3.3 From 23 October, the (Acting) Returning Officer's submission was published on the Council's website and was available in hard copy from the locations marked with an asterisk (\*) in Table 1 above. A copy of this submission is available at Appendix 6.

#### **4.4 Disability Groups**

4.4.1 The Council consulted with the following disability groups as part of the interim review:

- Manchester Disabled People's Access Group
- Breakthrough UK
- Greater Manchester Coalition of Disabled People
- Manchester Deaf Centre
- Manchester People First

4.4.2 The Manchester Disabled People's Access Group (MDPAG) was also commissioned by the Council to undertake a number of access audits of potential new polling places/stations which were identified through the course of the review.

#### **4.5 Interested Parties**

4.5.1 As part of the formal review process, the Council wrote to the following groups inviting comments or suggestions regarding the suitability of polling districts and polling places in the city.

- Councillors
- Members of Parliament for Manchester's five parliamentary constituencies
- Political parties
- Members of European Parliament for the North West Region of England
- Ringway Parish Council

4.5.2 Prior to the start of the interim review, a series of informal meetings were held with Councillors and Members of Parliament regarding the operation of polling arrangements.

#### **5.1 Consultation responses**

5.1.1 A total of 20 responses were received from members of the public through the online questionnaire and 14 responses were received in hard copy. A summary of the comments received can be found at Appendix 7. Responses covered the following issues:

- 28 responses indicated that they were currently satisfied with where they voted.
- responses commented on polling station accessibility
- 1 response provided the rationale for and details of an alternative polling district scheme for the eastern part of the new Hulme ward
- responses commented that schools should not be used as polling places



- responses made comments were outside the scope of this review as they related to the ward boundary changes, which are the responsibility of the LGBCE, and parliamentary constituency naming, which is the responsibility of the BCE.
  - response made comments outside the scope of this review as they related to voting by post and digital/online voting.
- 4.1.2 The MDPAG report regarding to the access audits undertaken is attached at Appendix 8. Where premises are going to be used as polling places, the Electoral Services Unit will work with the relevant premises to ensure that reasonable adjustments are made to ensure the polling places are accessible to all electors.
- 4.1.3 A number of comments were received from Councillors and Members of Parliament at or following the meetings held prior to the start of the formal review. These were taken into consideration in developing the (Acting) Returning Officer's representations and in the further work undertaken by the Electoral Services Unit following their publication.
- 4.1.4 For most of the city, Councillors and Members of Parliament supported retaining arrangements where they worked well and could be maintained in the new scheme. A number of more detailed comments were made about the following areas:
- the configuration of polling districts and future polling places in new Didsbury East ward
  - the configuration of polling districts and future polling places in new Burnage ward
  - the identification of the most appropriate polling places for parts of the new Chorlton and Chorlton Park wards which are moving in from the current Whalley Range ward.

## **6. The Final Proposals**

- 6.1 A summary of the final proposals in respect of polling districts and polling places are set out in Sections 7 to 10 of this report. In the final proposals, 117 polling districts retain the same geographical boundaries and have maintained the same polling places. There have been changes to a total of 101 polling districts. Overall there has been an increase in 17 polling districts across the city, resulting in a total of 218 polling districts in the proposed new scheme. Of these 218 new polling districts, 16 polling districts, in 9 different wards have been created specifically to accommodate the existing parliamentary constituency boundaries together with the new ward boundaries.
- 6.2 More detailed information which sets out the exact details of where the proposed changes are taking place are set out at Appendices 1 and 2.
- 6.3 Appendix 1 provides an overview of how polling districts prefixes will be labelled in the proposed new scheme. The three letter alphabetic prefix based

used for each polling district continues to be based on the ward name. Those ward names which remain in use continue to be used in the scheme as before, whilst new ward names have had new prefixes assigned to them. In addition, every polling district now has a number at the start of the prefix representing the parliamentary constituency to which it belongs. A number 1 has been assigned for Blackley and Broughton in the north through to a number 5 for Wythenshawe and Sale East in the south of the city. This makes it possible to quickly identify those wards where the new polling districts are now split between two parliamentary constituencies as is the case in Charlestown, Deansgate, Moss Side, Moston, Fallowfield, Whalley Range, Burnage, Chorlton and Chorlton Park wards.

- 6.4 Appendix 2 provides detailed information about the proposed new scheme. It is presented by parliamentary constituency, by ward on a best fit basis and should be read in conjunction with the ward maps with proposed polling districts found at Appendix 3. In Appendix 2, where current polling districts in their existing form have not changed, they have been carried across with the details of the new polling district provided. In areas where existing polling districts have been reconfigured, in addition to confirming the proposed new polling district name, a list of streets, property numbers and electorates have also been included. The scheme also includes details of the parliamentary constituency to which each polling district belongs. Polling districts which remain in a different parliamentary constituency to the rest of the ward, as explained under 6.3, are highlighted in pink. Proposed polling place arrangements are also included with confirmation of where there is a proposed change to the existing arrangements. For the purposes of the review, the description of the polling place should be read to be not only the building itself, but also the immediate environs. This provides sufficient flexibility for the Returning Officer to site additional or alternative stations on the site as required.
- 6.5 For polling district 3LOG no polling place has been designated due to the recent loss of premises. Alternatives are currently being actively sought for this area. The Committee is therefore requested to recommend to Council that authority be delegated to the Chief Executive, in consultation with ward councillors, group leaders and the Chair of the Committee, to determine a suitable polling place for this district.

## **7. BLACKLEY AND BROUGHTON CONSTITUENCY**

### **7.1 Charlestown Ward**

The following is proposed for the new Charlestown ward:

- Polling districts 1CNA, 1CNB, 1CNC, 1CND, 1CNE, 1CNF and 1CNG boundaries to remain the same as the existing polling districts in Charlestown ward.
- To create polling district 2CNH out of part of the existing MOC polling district. The new proposed designated polling station for this ward is the

Moston Miners Community Arts and Music Centre, which is centrally located within the polling district and is familiar to and used regularly by the local community.

- To designate polling place for 1CNG as St Matthew's High School. The school is centrally located within the polling district and was used by electors prior to the 2017 elections, when the premises were not available as a result of building work taking place.
- To create polling district 2CNJ out of part of the existing MOG polling district, to the north east of Moston Fields Primary School. It is proposed that electors will continue to vote at Moston Fields Primary School. Their polling place will now host one polling station for electors from 2CNJ and one polling station for electors from 2MOG.
- To note that polling districts 2CNH and 2CNJ are cross constituency polling districts. This means electors in these polling districts will continue to vote in the Manchester Central Constituency in UK Parliamentary General Elections.

## **7.2 Cheetham Ward**

The following is proposed for the new Cheetham ward:

- Polling districts 1CTC, 1CTE and 1CTF boundaries to remain the same as the existing polling districts in Cheetham ward.
- To create polling district 1CTA out of part of the existing CTA polling district, where properties south of Woodlands Road will form polling district 1CTA. Electors in 1CTA will continue to vote at Trinity United Church Hall.
- To create polling district 1CTB out of the existing CTD polling district and the existing polling district CTH are merged to form polling district 1CTB. There are no electors or residential properties in the part of CTD coming into the polling district. Electors in 1CTB will continue to vote at Park Inn Hotel on Cheetham Hill Road.
- To create polling district 1CTD out of the existing polling district CTG, with electors continuing to vote at St Chads RC Primary School.

## **7.3 Crumpsall Ward**

The following is proposed for the new Crumpsall ward:

- Polling districts 1CRB, 1CRC, 1CRD, 1CRE and 1CRG boundaries to remain the same as existing polling districts in Crumpsall ward.
- To create polling district 1CRA out of part of the existing polling district CTB. Electors will continue to vote at Allotments Pavilion.

- To create polling district 1CRF out of part of the existing CTA polling district north of Woodlands Road and the existing polling district of CRF. Electors in 1CRF will now vote at Cravenwood Primary Academy.

#### **7.4 Harpurhey Ward**

The following is proposed for the new Harpurhey ward:

- Polling districts 1HAA, 1HAB, 1HAC, 1HAE, 1HAF and 1HAJ boundaries to remain the same as the existing polling districts in Harpurhey ward.
- To create polling district 1HAD out of part of the existing polling districts of HAD and HAH. For the convenience of electors it is proposed that St John's Evangelistic Church on Ashley Lane is the designated polling place for this polling district. The church is centrally located within the proposed new polling district and is familiar to the local community.
- To create polling district 1HAG out of the existing polling district of HAG and part of the existing CTB polling district which is predominantly Queens Road Park. Electors in 1HAG will vote at Factory Youth Zone.
- To create polling district 1HAH out of part of the existing CTD polling district, apart from the area in the south west corner of the polling district which has no residential properties. Electors will continue to vote at Saviour's Church.
- To create polling district 1HAK out of part of the existing CRA polling district, apart from the residential area to the west of Chapel Lane. Electors will continue to vote at Pike Fold Community School.

#### **7.5 Higher Blackley Ward**

The following is proposed for the new Higher Blackley ward:

- Polling districts 1HBA, 1HBB, 1HBC, 1HBD, 1HBE, 1HBF and 1HBG boundaries to remain the same as the existing polling districts in Higher Blackley ward.
- To create polling district 1HBH out part of the existing polling district CRA, north of Old Market Street. Electors will continue to vote at Pike Fold Community School. Their polling place will now host one polling station for electors from 1HBH and one polling station for electors from 1HAK.

### **8. MANCHESTER CENTRAL CONSTITUENCY**

#### **8.1 Ancoats and Beswick Ward**

The area which was previously covered by the existing Ancoats and Clayton ward and the existing Bradford ward to the west of Alan Turing Way, form the new Ancoats and Beswick ward. This ward will have the prefix AB.

The following is proposed for the new Ancoats and Beswick ward:

- To create polling district 2ABA out of parts of the existing polling districts, ACA and ACB, both of which do not contain any electors, and merge these with the existing polling district BDB. Electors in 2ABA will vote at CE School of the Resurrection.
- To create polling district 2ABB out of the existing polling district BDA. Electors will continue to vote at Ashbury Meadow Children's Centre.
- To create polling district 2ABC out of the existing polling district BDF. Electors will continue to vote at St Anne's Church, Carruthers Street.
- To create polling district 2ABD out of part of the existing ACH polling district, to the south west of Butler Street. Electors will continue to vote at Church of the Apostles on Ridgeway Street.
- To create polling district 2ABE out of the existing polling district ACJ. Electors will continue to vote at the Community Room at Victoria Square.

## **8.2 Ardwick Ward**

The following is proposed for the new Ardwick ward:

- Polling districts 2ARA, 2ARB, 2ARC, 2ARD, 2ARE, 2ARF and 2ARH boundaries to remain the same as the existing polling districts in Ardwick ward.
- To create 2ARG out of the existing polling district MSG. Electors will continue to vote at Active Lifestyle Centre.

## **8.3 Clayton and Openshaw Ward**

Areas which were previously covered by the existing Ancoats and Clayton ward and the existing Bradford ward to the east of Alan Turing Way, form the new Clayton and Openshaw ward. This ward will have the prefix CO.

The following is proposed for the new Clayton and Openshaw ward:

- To create polling district 2COA out of part of the existing ACB polling district, south of the River Medlock. Electors will continue to vote Ravensbury Primary School.
- To create polling district 2COB out of existing polling district ACC. Electors will continue to vote at Clayton Sure Start Centre.
- To create polling district 2COC out of the existing polling district BDC. Electors will continue to vote at Higher Openshaw Community School.
- To create polling district 2COD out of existing polling district BDD. Electors will continue to vote at St Barnabas CE Academy.

- To create polling district 2COE out of existing polling district BDE. The proposed polling place is the New Roundhouse on Ashton Old Road. This is usually designated as the polling place for BDE, but was unavailable at the UK Parliamentary General Election, which resulted in the temporary use of Higher Openshaw Primary Care Centre.
- To create polling district 2COF out of existing polling district ACD. Electors will continue to vote at Clayton Methodist Church Hall on North Road.
- To create polling district 2COG out of existing polling district ACE. Electors continuing to vote at Seymour Road Academy.

#### **8.4 Deansgate Ward**

The areas predominantly covered by the existing City Centre ward are split between new wards of Deansgate and Piccadilly. The Deansgate ward will contain prominent landmarks such as The Town Hall, Manchester Central, Manchester Victoria Train Station, Spinningfields and Castlefield. Deansgate ward will have the prefix DG.

The following is proposed for the new Deansgate ward:

- To create new polling district 1DGA out of part of the existing CTH polling district around Mirabel Street and New Bridge Street. Electors will continue to vote at Park Inn Hotel on Cheetham Hill Road. This polling place will now host one polling station for electors from 1CTB and one polling station for electors from 1DGA.
- To create polling district 2DGB out part of the existing CCB polling district, covering the section between Oxford Road and Princess Street, combined with the full existing polling district CCE. Electors in 2DGB will vote at Anthony Burgess Foundation
- To create polling district 2DGC out of the majority of the existing CCC polling district, with the exception of the area around Piccadilly Gardens and along Corporation Street. Electors in 2DGC will continue to vote in the Town Hall Complex.
- To create polling district 2DGD out of the existing polling district CCD. Electors will continue to vote at the Castlefield Hotel.
- To note that polling district 1DGA is a cross constituency polling district. This means electors in this polling district will continue to vote in the Blackley and Broughton constituency at UK Parliamentary General Elections.

#### **8.5 Piccadilly Ward**

The other part of City Centre ward becomes Piccadilly ward. The Piccadilly ward will contain Piccadilly Station, The Northern Quarter and the Arndale

Shopping Centre. This has the prefix PY.

The following is proposed for the new Piccadilly ward:

- To create new polling district 2PYA out of the existing polling district CCA with those parts of the existing CCC polling district around Piccadilly Gardens and along Corporation Street, which does not currently include any electors. Electors in 2PYA will continue to vote at Central Hall.
- To create polling district 2PYB out part of the existing CCB polling district and the existing CCF polling district. Electors in 2PYB will continue to vote at Sheena Simon College.
- To create polling district 2PYC out of part of the existing polling district ACF. Electors will continue to vote at Abbot Primary School.
- To create polling district 2PYD out of the existing polling district ACG. Electors will continue to vote at Central Hall.

#### **8.6 Hulme Ward**

The following is proposed for the new Hulme ward:

- Polling districts 2HUA, 2HUB, 2HUC and 2HUE boundaries to remain the same as the existing polling districts in Hulme ward.
- To create polling district 2HUD out of the existing polling district HUD and the existing polling district ARG. Electors in 2HUD will vote at Union Hall Evangelical Church.

#### **8.7 Miles Platting and Newton Heath Ward**

The following is proposed for the new Miles Platting and Newton Heath ward:

- Polling districts 2MNA, 2MNB, 2MND, 2MNE and 2MNF boundaries to remain the same as the existing polling districts in Miles Platting and Newton Heath ward.
- To create polling district 2MNC out of part of the current ACF polling district, the properties surrounded by Sudell Street, Shilford Drive and Livesey Street, with the existing polling district MNC. Electors in 2MNC will vote at Abbott Primary School. Their polling place will now host one polling station for electors from 2PYC and one polling station for electors from 2MNC.
- To create polling district 2MNG out of part of the existing ACA polling district, with properties to the north of the gas works and part of the existing ACB polling district, north of the River Medlock along Briscoe Lane. Electors in 2MNG will vote at polling station Arawak Housing Association.

- To create polling district 2MNH out of part of the existing ACH polling district which is east of Butler Street. Electors will continue to vote in polling station Church of the Apostles.

## **8.8 Moston Ward**

The following is proposed for the new Moston ward:

- Polling districts 2MOA, 2MOB, 2MOD, 2MOE, 2MOF and 2MOH boundaries to remain the same as the existing polling districts in Moston ward.
- To create polling district 2MOC out of part of the existing MOC polling district, the properties south of the old Miners estate. Electors will continue to vote at St Mary's CE Primary School.
- To create polling district 2MOG out of part of the existing MOG polling district, south of Moston Fields Primary School. Electors will continue voting at Moston Fields Primary School.
- To create polling district 2MOJ out of part of the existing MOC polling district that was east of the railway line. Electors will continue to vote at St Mary's CE Primary School.
- To create polling district 1MOK out of part of the existing HAD polling district, which is predominately the properties to the north of Ashley Lane, as well as a properties to the east of the northern part of Moston Vale. Electors will continue to vote at Wellspring Community Church.
- To create polling district 1MOL out of part of the existing HAH polling district, to the east of Ashley Lane. Electors will continue to vote at Moston Lane Primary School.
- To note that polling districts 1MOK and 1MOL are cross constituency polling districts. This means electors in these polling districts will vote in Blackley and Broughton constituency in UK Parliamentary General Elections.

## **8.9 Moss Side Ward**

It is proposed for the new Moss Side ward:

- Polling districts 2MSB, 2MSC and MSE boundaries remain the same as the existing polling districts in Moss Side ward.
- To create polling district 2MSA out of the majority of the existing MSA polling district, with electors continuing to vote at Whalley Range Methodist Church.
- To create polling district 2MSD out of the majority of the existing MSD



polling district, with electors continuing to vote at Divine Mercy RC Primary School.

- To create polling district 2MSF out of part of the existing MSF polling district, north of Claremont Road. Electors will continue voting at the Phil Martin Centre.
- To create polling district 3MSG out of the existing polling district RUA. Electors still voting at Heald Place Primary School.
- To note that polling district 3MSG is a cross constituency polling district. This means electors in this polling district will vote in the Manchester Gorton constituency at UK Parliamentary General Elections.

## **9. MANCHESTER GORTON CONSTITUENCY**

### **9.1 Fallowfield Ward**

It is proposed for the new Fallowfield ward:

- Polling districts 3FAA, 3FAB and 3FAC boundaries to remain the same as the existing polling districts in Fallowfield ward.
- To create polling district 3FAD out of part of the existing LEB polling district along Moseley Road and including Richmond Park Halls of residence. This is historically an area with a high student population. Electors previously voted at Hawthorn Medical Centre, but will now vote at the Armitage Centre which is more conveniently located within the polling district and is a location familiar to local residents including students.
- To create polling district 3FAE out of part of the existing RUB polling district which includes Ashburne Hall and existing polling district FAE. Electors in 3FAE will vote at Owens Park which is centrally located within the polling district. Electors in Ashburne Hall previously voted at Birchfield Primary School, which was located at the far end of the polling district. Owens Park will provide a more convenient and familiar location for these electors.
- To create polling district 2FAF out of part of the existing MSD polling district, with properties south of Brompton Road and Worthington Road. Electors will continue to vote at Divine Mercy Primary School.
- To note that polling district 2FAF is a cross constituency polling district. This means electors in this polling district will vote in Manchester Central at UK Parliamentary General Elections.

### **9.2 Gorton and Abbey Hey Ward**

That the areas covered by the existing Gorton South and Gorton North wards, will partially form the new ward Gorton and Abbey Hey. This ward will have the prefix GA.

It is proposed for the new Gorton and Abbey Hey ward:

- To create polling district 3GAA out of existing polling district GNA, with electors continuing to vote at Emmanuel Church Hall.
- To create polling district 3GAB out of existing polling district GNB, with electors continuing to vote at Gorton Library.
- To create polling district 3GAC out of existing polling district GNC, with electors continuing to vote at Gorton North Sure Start Centre.
- To create polling district 3GAD out of existing polling district GND, with electors continuing to vote at Abbey Hey Primary School.
- To create polling district 3GAE out of existing polling district GNE, with electors continuing to vote at Abbey Hey Primary School.
- To create polling district 3GAF out of existing polling district GSB, with electors continuing to vote at Aspinal Methodist Church.
- To create polling district 3GAG out of part of the existing GSC polling district to the north and east of the railway line. Electors will continue voting in Old Hall Drive Academy.

### **9.3 Levenshulme Ward**

It is proposed for the new Levenshulme ward:

- Polling districts 3LEC and 3LED boundaries to remain the same as the existing polling districts in Levenshulme ward.
- To create polling district 3LEA from part of the existing LEA polling district to the north of Albert Road. Electors will continue to vote at Levenshulme Bowling and Social Club.
- To create polling district 3LEB from existing polling district GSA. Electors will continue to vote at Crowcroft Park Primary School.
- To create polling district 3LEE from part of existing LEE polling district to the east of Errwood Road. Electors previously voted at St Mary's RC Primary School and will now vote at Alma Park Primary School where a separate building is available providing better facilities for voters.
- To create polling district 3LEF from existing polling district GSD. Electors will continue to vote at St Peter's Church.
- To create polling district 3LEG from existing polling district GSF and part of the existing GSE polling district which contains no electors. Electors will continue to vote at St Mark's Church.

- To create polling district 3LEH from existing polling district GSG. Electors will continue to vote at Levenshulme Inspire.

#### **9.4 Longsight Ward**

It is proposed for the new Longsight ward:

- Polling districts 3LOA and 3LOC boundaries to remain the same as the existing polling districts in Longsight ward.
- To create polling district 3LOB from the existing LOD polling district and part of the existing LOB polling district which contains a small number of electors. Electors will continue to vote at St Agnes CE Primary School.
- To create polling district 3LOD from existing polling district LOF. Electors will continue to vote at St Agnes CE Primary School. Their polling place will now host one polling station for electors from 3LOB and one polling station for electors from 3LOD.
- To create polling district 3LOE from existing polling district GNF. Electors will continue to vote at Belle Vue Leisure Centre.
- To create polling district 3LOF from part of the existing GSC polling district to the east of the railway line. Electors will continue to vote at Old Hall Drive Academy. This polling place will now host one polling station for electors from 3GAG and one polling station for electors from 3LOF.
- To create polling district 3LOG from the majority of the existing GSE polling district. Due to the recent closure of the existing polling place Melland Sports Hall, the Electoral Services Unit is currently working to identify a suitable alternative within the polling district, for designation under delegated powers.

#### **9.5 Rusholme Ward**

It is proposed for the new Rusholme ward:

- Polling districts 3RUC, 3RUD and 3RUE boundaries to remain the same as the existing polling districts in Rusholme ward.
- To create polling district 3RUA from existing polling district LOE, with electors continuing to vote at St John's CE Primary School.
- To create polling district 3RUB from part of existing LEB polling district around the Fallowfield retail park with part of the existing RUB polling district, with the exception of Ashburne Hall. Electors in 3RUB will vote at Birchfield's Primary School
- To create 3RUF from the majority of the existing LOB polling district, apart from a small section around the Longsight market. Electors will continue to

vote at St John's CE Primary School.

## **9.6 Whalley Range Ward**

It is proposed for the new Whalley Range ward:

- Polling district 3WRA and 3WRD boundaries to remain the same as the existing polling districts in Whalley Range ward.
- To create polling district 3WRB from part of the existing WRB polling district, north of Manley Road. Electors will continue to vote at St Margaret's C of E Primary School.
- To create polling district 3WRC from existing polling district FAD. Electors will continue to vote at Whalley Range High School.
- To create polling district 3WRE from part of the existing WRE polling district, north of Manley Road and to the east of Egerton Road. Electors will continue to vote at Manley Park Primary School.
- To create polling district 2WRF from part of the existing MSF polling district to the south of Claremont Road. Electors will continue to vote at the Phil Martin Centre. This polling place will now host one polling station for electors from 2MSF and one polling station for electors from 2WRF.
- To create 2WRG, 2WRH and 2WRJ from small parts of the existing MSA polling district along Withington Road. All polling districts will continue to vote at Whalley Range Methodist Church. This polling place will now host polling stations for electors from 2WRG, 2WRH, 2WRJ and one polling station for electors from 2MSA.
- To note that polling districts 2WRF, 2WRG, 2WRH and 2WRJ are cross constituency polling districts. This means that electors in these polling districts will vote in the Manchester Central constituency at UK Parliamentary General Elections.

## **10. MANCHESTER WITHINGTON CONSTITUENCY**

### **10.1 Burnage Ward**

It is proposed for the new Burnage ward:

- Polling districts 4BUA and 3BUB boundaries to remain the same as the existing polling districts in Burnage ward.
- To create polling district 4BUC from part of the existing BUF polling district, where north of Lane End Road merges with existing polling district BUC. Electors in 4BUC will vote at the Temporary Building in the Albion Inn car park

- To create polling district 4BUD from part of the existing BUD polling district where north of Fog Lane merges with existing polling district BUE. Electors in 4BUD will vote at Westcroft Community Centre.
- To create polling district 3BUE from part of the existing LEA polling district south of Moseley Road and part of existing LEE polling district north of the Fallowfield cycle loop and part of the existing LEB polling district which does not contain any electors. Electors in 3BUE will vote at Levenshulme Social and Bowling Club. For the convenience of electors in this polling district it is proposed that this polling place will now host a polling station for electors from 3LEA, as has previously been the case, and one polling station for electors from 3BUE.
- To create polling district 3BUF from part of the existing LEE polling district south of the Fallowfield cycle loop and existing polling district LEF. Electors in 3BUF will vote at Acacias Primary School.
- To note that polling districts 3BUE and 3BUF are cross constituency polling districts. This means that electors in these polling districts will vote in the Manchester Gorton Constituency in UK Parliamentary General Elections.

## 10.2 Chorlton Ward

It is proposed for the new Chorlton ward:

- Polling districts 4CLA, 4CLB, 4CLC, 4CLD and 4CLF boundaries to remain the same as the existing polling districts in Chorlton ward.
- To create polling district 4CLE from all of the part of the existing CLE polling district that remains in the new Chorlton ward. Electors will continue to vote at St John's Parish Centre.
- To create polling district 3CLG from part of the existing WRC polling district to the west of St Werburgh's Road and part of the existing WRE polling district taking in the properties between Brantingham Road and Manley Road, to the west of St Werburgh's Road. It is proposed that this polling district will also take in a small number of properties along Egerton Road North. Electors will vote at St Werburgh's Church Hall, which will be familiar to electors living in the area.
- To create polling district 3CLH from part of existing WRE polling district, which takes in a small number of properties along Egerton Road North. It is proposed that electors in 3CLH will also vote at St. Werburgh's Church Hall.
- To note that both 3CLH and 3CLG are proposed to have the same designated polling place of St Werburgh's Church Hall. Having considered other options in the area, the small number of electors in 3CLH, and the cross parliamentary constituency nature of these polling districts, the new

polling place of St Werburgh's Church Hall is considered the most suitable location for the majority of electors in these polling districts.

- To note that polling districts 3CLG and 3CLH are cross constituency polling districts. This means that electors in these polling districts will vote in the Manchester Gorton constituency in UK Parliamentary General Elections.

### **10.3 Chorlton Park Ward**

It is proposed for the new Chorlton Park ward:

- Polling districts 4CPA, 4CPD and 4CPE boundaries to remain the same as the existing polling districts in Chorlton Park ward.
- To create polling district 4CPB from the existing polling district CPF. Electors will continue to vote in the Community Centre on Mersey Bank Avenue.
- To create polling district 4CPC from part of the eastern side of the existing CLE polling district where it merges with the existing polling district CPC. Electors in 3CPC will vote at Chorlton Central Church.
- To create polling district 3CPF from part of the existing WRC polling district south of Wilbraham Road. Electors will continue to vote at Wilbraham St Ninian's Church.
- To create polling district 3CPG from part of the existing WRB polling district south of Manley Road, part of the existing WRC polling district north of Wilbraham Road and part of the existing WRE polling district south of Manley Road and to the east of St Werburgh's Road. It is proposed that electors in 3CPG vote at St Werburgh's Church Hall.
- To note that St Werburgh's Church Hall which is proposed to as the polling place for 3CPG, 3CLG and 3CLH is located just inside the 3CLG polling district. This polling place will now host one polling station for electors from 3CLG, 3CLH and one polling station for electors from 3CPG. Having considered other options in the area and the cross parliamentary constituency nature of these polling districts, the new polling place of St Werburgh's Church Hall is considered the most suitable location for the majority of electors in these polling districts.
- To note that polling districts 3CPF and 3CPG are cross constituency polling districts. This means that electors from these polling districts will vote in the Manchester Gorton Constituency in UK Parliamentary General Elections.

### **10.4 Didsbury East Ward**

It is proposed for the new Didsbury East ward:

- Polling districts 4DED, 4DEE and 4DEF boundaries to remain the same as the existing polling districts in Didsbury East ward, with no changes to the polling places.
- To create polling district 4DEA from part of the existing DEA polling district to the south of Parkville Road and to the north of Brooklawn Drive. Electors will continue to vote at St Cuthbert's RC Primary School.
- To create polling district 4DEB from part of the existing DEA polling district which includes the avenues which lead off Fog Lane to the north and with part of the existing DEB polling district excluding Catterick Road and Ladysmith Road. Electors in 4DEB will vote at Didsbury Baptist Church.
- To create polling district 4DEC from part of the existing DEB polling district which covers Catterick Road and Ladysmith Road, part of the existing DEC polling district which is to the north of the tramline and to the west of Kingsway, also including the existing part of DEC to the south of the tramline, and part of the existing BUD polling district which takes in Atwood Road, Baldock Road, Craigweil Avenue and School Lane which lead off Parris Wood Road to the east. Electors in 4DEC will vote at St Catherine's Community Centre.
- To create polling district 4DEG from part of the existing DEA polling district including the park and properties to the south of Fog Lane Park, part of the existing DEB polling district around Austin Drive, part of the existing DEC polling district to the north of Catterick Road and part of the existing BUD polling district to the west of Kingsway. Electors in 4DEG will vote at Christ Church URC Hall.
- To create polling district 4DEH from part of the existing DEC polling district to the east of Kingsway and part of the existing BUF polling district to the south of Lane End Road. Electors in 4DEH will vote at South Manchester Family Church.
- To note that polling districts 4DEA, 4DEB, 4DEC, 4DEG and 4DEH, have been reconfigured to take into consideration the existing polling places, which all currently work well and how they can be best used by electors in these five polling districts areas.
- To note that an assessment of suggested alternative polling places for the current DEA and DED polling districts has been undertaken. However, none of the premises considered have appropriate facilities or access which would make them suitable for use as polling places.
- To note that an assessment of alternative polling place locations for 4DEE and 4DEF polling districts has been undertaken. Taking into account the geography, road and rail networks in these polling districts, it is proposed that the current arrangements are retained with continued use of the previously designated polling places of Broadoak Primary School and East Didsbury Methodist Church. These are considered the most suitable polling

places and are known to electors in these areas.

### **10.5 Didsbury West Ward**

It is proposed for the new Didsbury West ward:

- Polling districts 4DWB, 4DWC, 4DWD and 4DWE boundaries to remain the same as the existing polling districts in Didsbury West ward.
- To create polling district 4DWA from part of the existing DWA polling district to the south of the tramline. Electors will continue to vote at Didsbury United Reformed Church.
- To create polling district 4DWF from the existing CPB polling district which sits behind Burton Road. Electors will continue to vote at Cavendish Primary School.

### **10.6 Old Moat**

It is proposed for the new Old Moat ward:

- Polling districts 4OMA, 4OMB and 4OMC boundaries to remain the same as the existing polling districts in Old Moat ward.
- To create polling district 4OMD from part of the existing DWA polling district which was north of the tramlines along with existing polling district OMD. Electors will vote at Withington Adult Education Centre.

### **10.7 Withington**

It is proposed for the new Withington ward:

- Polling districts 4WTA, 4WTB and 4WTD boundaries to remain the same as the existing polling districts in Withington ward.
- To create polling district 4WTC from part of the existing DEA polling district to the north of Parkville Road and existing polling district WTC. Electors will continue to vote at St Cuthbert's RC Primary School. Their polling place will now host one polling station for electors from 4DEA and one polling station for electors from 4WTC.

## **11. WYTHENSHAW AND SALE EAST CONSTITUENCY**

### **11.1 Baguley**

In the new Baguley ward that there are no changes to the existing polling district boundaries, given that the existing Baguley ward and the new Baguley ward have exactly the same ward boundaries.



## 11.2 Brooklands

It is proposed for the new Brooklands ward:

- Polling districts 5BKA, 5BKB, 5BKC, 5BKD and 5BKE boundaries to remain the same as the existing polling districts in Brooklands ward.
- To designate polling place for 5BKB as Wythenshawe Town FC Clubhouse on Timpson Road. Electors in BKB Previously voted at the Temporary Building outside the Jolly Butcher. The location of the clubhouse is familiar to local residents and would provide electors with a polling place with better access and facilities.
- To create polling district 5BKF from part of the existing NOA polling district to the north of Sale Road and to the west of Rackhouse Road and Raymond Road. Electors will continue to vote at Rackhouse Primary School.

## 11.3 Northenden

It is proposed for the new Northenden ward:

- Polling districts 5NOB, 5NOC, 5NOD, 5NOE and 5NOF boundaries to remain the same as the existing polling districts in the Northenden ward.
- To create polling district 5NOA from the majority of the existing NOA polling district, minus the area north of Sale Road and to the east of Rackhouse Road and Raymond Road. Electors will continue to vote at Rackhouse Primary School. This polling place will now host one polling station for electors from 5BKF and one polling station for electors from 5NOA.

## 11.4 Sharston

It is proposed for the new Sharston ward:

- Polling districts 5SHA, 5SHB, 5SHC, 5SHD, 5SHE and 5SHG boundaries to remain the same as the existing polling districts in Sharston ward.
- To create polling district 5SHF from part of the existing SHF polling district to the east of Brownley Road up to Rosslare Road. Electors will continue to vote at St Andrew's Church.

## 11.5 Woodhouse Park

It is proposed for the new Woodhouse Park ward:

- Polling districts 5WPA, 5WPB, 5WPC, 5WPD, 5WPE and 5WPF boundaries to remain the same as the existing polling districts in Woodhouse Park ward.

- To create polling district 5WPG from part of the existing SHF polling district to the west of Brownley Road and above Rosslare Road. Electors will continue to vote at St Andrew's Church. This polling place will now host one polling station for electors from 5SHF and one polling station for electors from 5WPG.

## **12. Next steps**

12.1 Subject to the approval of Council on 24 January, a number of actions will be undertaken in advance of the local elections on 3 May.

### **12.2 Publication of the Electoral Register**

12.2.1 The Electoral Registration Officer will republish the Electoral Register on 1 February 2018. This will reflect the polling district arrangements agreed. As a result of this re-publication, all electors will get a new elector number based on the revised polling district prefixes described in the report.

12.2.2 In mid-February 2018, the Electoral Registration Officer will send a communication to all electors, providing the following information: their new elector number; details of their new ward; confirmation of their parliamentary constituency; details of current voting arrangements; and providing polling station information for voters in person or advising that they are a postal voter.

12.2.3 At the end of March 2018, this will be followed by the Returning Officer sending the usual poll card to all electors confirming their voting arrangements for 3 May 2018 local elections.

### **12.3 Compulsory review of polling districts and polling places 2018**

12.3.1 As previously outlined the Council will be conducting its next compulsory review of parliamentary and local polling districts and polling places, in the autumn of 2018. This will provide the opportunity to re-visit the arrangements taking into account learning from the delivery of the May 2018 local elections. It will also allow for further consideration of emerging issues to be understood and examined in greater detail.

12.3.2 In particular it is recognised that polling districts and polling places around the city centre and its fringes will need to be reviewed in greater depth as part of the compulsory review. This is to take into account the residential developments currently under construction and those in the pipeline for development in the next few years which will impact on the number of electors and polling arrangements.

**Appendices:**

- Appendix 1: Polling district prefixes
- Appendix 2: Final proposals for changes to the scheme of polling districts and polling places
- Appendix 3: Ward maps detailing new ward boundaries coming into effect on 3 May 2018 and proposed polling district boundaries
- Appendix 4: Polling district, polling place and polling station requirements
- Appendix 5: Review of polling districts and polling places 2017 consultation questionnaire
- Appendix 6: (Acting) Returning Officer's Representations published 23 October 2017
- Appendix 7: Summary of responses to the consultation
- Appendix 8: Manchester Disabled Person's Access Group – Access Audits

**Proposed Polling District Prefixes by Parliamentary Constituency**

Ward Name	Constituency Polling District Prefix	Polling Districts
Charlestown	1 : Blackley and Broughton	1CNA, 1CNB, 1CNC, 1CND, 1 CNE, 1CNF, 1CNG
	2: Manchester Central	2CNH, 2CNJ
Crumpsall	1 : Blackley and Broughton	1CRA, 1CRB, 1CRC, 1CRD, 1CRE, 1CRF, 1CRG
Cheetham	1 : Blackley and Broughton	1CTA, 1CTB, 1CTC, 1CTD, 1CTE, 1CTF
Harpurhey	1 : Blackley and Broughton	1HAA, 1HAB, 1HAC, 1HAD, 1HAE, 1HAF, 1HAG, 1HAH, 1HAJ, 1HAK
Higher Blackley	1 : Blackley and Broughton	1HBA, 1HBB, 1HBC, 1HBD, 1HBE, 1HBF, 1HBG, 1HBH
Ancoats and Beswick	2: Manchester Central	2ABA, 2ABB, 2ABC, 2ABD, 2ABE
Ardwick	2: Manchester Central	2ARA, 2ARB, 2ARC, 2ARD, 2ARE, 2ARF, 2ARG, 2ARH
Clayton and Openshaw	2: Manchester Central	2COA, 2COB, 2COC, 2COD, 2COE, 2COF, 2COG
Deansgate	2: Manchester Central	2DGB, 2DGC, 2CGD
	1 : Blackley and Broughton	1DGA
Hulme	2: Manchester Central	2HUA, 2HUB, 2HUC, 2HUD, 2HUE
Miles Platting and Newton Heath	2: Manchester Central	2MNA, 2MNB, 2MNC, 2MND, 2MNE, 2MNF, 2MNG, 2MNH
Moss Side	2: Manchester Central	2MSA, 2MSB, 2MSC, 2MSD, 2MSE, 2MSF
	3: Manchester Gorton	3MSG
Moston	2: Manchester Central	2MOA, 2MOB, 2MOC, 2MOD, 2MOE, 2MOF, 2MOG, 2MOH, 2MOJ
	1 : Blackley and Broughton	1MOK, 1MOL
Piccadilly	2: Manchester Central	2PYA, 2PYB, 2PYC, 2PYD
Fallowfield	3: Manchester Gorton	3FAA, 3FAB, 3FAC, 3FAD, 3FAE
	2: Manchester Central	2FAF

Gorton and Abbey Hey	3: Manchester Gorton	3GAA, 3GAB, 3GAC, 3GAD, 3GAE, 3GAF, 3GAG
Levenshulme	3: Manchester Gorton	3LEA, 3LEB, 3LEC, 3LED, 3LEE, 3LEF, 3LEG, 3LEH
Longsight	3: Manchester Gorton	3LOA, 3LOB, 3LOC, 3LOD, 3LOE, 3LOF, 3LOG
Rusholme	3: Manchester Gorton	3RUA, 3RUB, 3RUC, 3RUD, 3RUE, 3RUF
Whalley Range	3: Manchester Gorton	3WRA, 3WRB, 3WRC, 3WRD, 3WRE
	2: Manchester Central	2WRF, 2WRG, 2WRH, 2WRJ
Burnage	4: Manchester Withington	4BUA, 4BUB, 4BUC, 4BUD
	3: Manchester Gorton	3BUE, 3BUF
Chorlton	4: Manchester Withington	4CLA, 4CLB, 4CLC, 4CLD, 4CLE, 4CLF
	3: Manchester Gorton	3CLG, 3CLH
Chorlton Park	4: Manchester Withington	4CPA, 4CPB, 4CPC, 4CPD, 4CPE
	3: Manchester Gorton	3CPF, 3CPG
Didsbury East	4: Manchester Withington	4DEA, 4DEB, 4DEC, 4DED, 4DEE, 4DEF, 4DEG, 4DEH
Didsbury West	4: Manchester Withington	4DWA, 4DWB, 4DWC, 4DWD, 4DWE, 4DWF
Old Moat	4: Manchester Withington	4OMA, 4OMB, 4OMC, 4OMD
Withington	4: Manchester Withington	4WTA, 4WTB, 4WTC, 4WTD
Baguley	5: Wythenshawe and Sale East	5BAA, 5BAB, 5BAC, 5BAD, 5BAE, 5BAF, 5BAG
Brooklands	5: Wythenshawe and Sale East	5BKA, 5BKB, 5BKC, 5BKD, 5BKE, 5BKF
Northenden	5: Wythenshawe and Sale East	5NOA, 5NOB, 5NOC, 5NOD, 5NOE, 5NOF
Sharston	5: Wythenshawe and Sale East	5SHA, 5SHB, 5SHC, 5SHD, 5SHE, 5SHF, 5SHG
Woodhouse Park	5: Wythenshawe and Sale East	5WPA, 5WPB, 5WPC, 5WPD, 5WPE, 5WPF, 5WPG

1	: Blackley and Broughton
2	: Manchester Central
3	: Manchester Gorton
4	: Manchester Withington
5	: Wythenshawe and Sale East



Existing Ward name	Current PD	Proposed new PD	Parliamentary Constituency	Number of properties August 2017	Number of electors August 2017	Number of electors in proposed new polling district	Further informaiton	Current designated polling place	Proposed new designated polling place
<b>Charlestown</b>									
Charlestown	CNA	<b>1CNA</b>	Blackley and Broughton	1231	2051		None	Crosslee Primary School, Crosslee Road, Blackley	No change
Charlestown	CNB	<b>1CNB</b>	Blackley and Broughton	1061	1265		None	St John Bosco RC Primary School, Hall Moss Road, Blackley	No change
Charlestown	CNC	<b>1CNC</b>	Blackley and Broughton	1183	1979		None	Chain Bar Methodist Hall, Nina Drive, Moston	No change
Charlestown	CND	<b>1CND</b>	Blackley and Broughton	1303	2011		None	Joy Community Church, formerly known as St Marks Church Hall, Booth Hall Road	No change
Charlestown	CNE	<b>1CNE</b>	Blackley and Broughton	488	817		None	St Margaret Marys Church Hall, St Margarets Road, New Moston	No change
Charlestown	CNF	<b>1CNF</b>	Blackley and Broughton	809	1252		None	Vasa Club, Whitemoss Road, Blackley	No change
Charlestown	CNG	<b>1CNG</b>	Blackley and Broughton	795	1327		None	St Marys CE Primary School, St Marys Road, Moston	St Matthews High School, Enderby Road
Moston	MOC (part)	<b>2CNH</b>	<b>Manchester Central</b>	373	644		Take in properties from current MOC (part) polling district	St Marys CE Primary School, St Marys Road, Moston	Miners Community Art and Music Centre, Teddington Road

The new polling district 2CNH will be created by the inclusion of properties from the current MOC (part) as follows:

Street Name	Street Numbers	Properties	Electorate
Arden Grove	Odds 1 to 11, Evens 12 to 2	12	20
Kelham Walk	Odds 1 to 7, Evens 8 to 2	8	18
Nuthurst Road	Evens 116 to 90	14	28
Poynter Street	The Presbytery, St John Vianneys Church	1	0
St Marys Road	Evens 434 to 316	43	79
Stanwell Road	Odds 1 to 13	7	12
Teddington Road	Odds 1 to 61, Evens 88 to 40	70	118
Trowbridge Drive	Odds 1 to 15, Evens 40 to 2	28	52
Whitstable Road	Odds 1 to 11	56	70
Woodstock Road	Odds 1 to 159, Evens 52 to 2	134	247

Moston	MOG (part)	<b>2CNJ</b>	<b>Manchester Central</b>	258	523		Take in properties from current MOG (part) polling district	Moston Fields Primary School, Croft Hill Road / Tyndall Avnue, Moston	No change
--------	------------	-------------	---------------------------	-----	-----	--	---	---	-----------

The new polling district 2CNJ will be created by the inclusion of properties from the current MOG (part) as follows:

Street Name	Street Numbers	Properties	Electorate
-------------	----------------	------------	------------

Existing Ward name	Current PD	Proposed new PD	Parliamentary Constituency	Number of properties August 2017	Number of electors August 2017	Number of electors in proposed new polling district	Further informaiton	Current designated polling place	Proposed new designated polling place
Bourne Drive				Odds 1 to 13, Evens 14 to 2				14	23
Brookside Road				Evens 28 to 2				14	31
Claife Avenue				Odds 1 to 9, Evens 10 to 2				10	26
Enville Road				Odds 3 to 27, Evens 20 to 2				23	42
Gainford Gardens				Odds 1 to 15, Evens 14 to 2				15	26
Horncastle Road				Odds 1 to 59, Evens 44 to 2				52	111
Inchfield Road				Odds 1 to 55, Evens 34 to 2				45	100
Kenmere Grove				Odds 5 to 17, Evens 20 to 6				15	29
Moston Lane				Odds 543 to 685				34	76
Nunfield Close				Odds 9 to 19				6	5
Ringcroft Gardens				Odds 1 to 17, Evens 6 to 2				12	23
Rudston Avenue				Odds 1 to 19, Evens 16 to 2				18	31



Existing Ward name	Current PD	Proposed new PD	Parliamentary Constituency	Number of properties August 2017	Number of electors August 2017	Number of electors in proposed new polling district	Further informaiton	Current designated polling place	Proposed new designated polling place																																																																								
<b>Crumpsall</b>																																																																																	
Crumpsall	CRA	Disestablished current polling district					Transfer properties to new polling districts 1HAK and 1HBH - See Harpurhey and Higher Blackley Wards	Pike Fold Community School, Chaple Lane	Disestablished current polling district																																																																								
Cheetham	CTB (part)	<b>1CRA</b>	Blackley and Broughton	615	1053		Take in properties from current CTB (part) polling district	Allotments Pavilion, Hoddesdon St cul-de-sac, off Hazelbottom Road	No change																																																																								
<p>The new polling district 1CRA will be created by the inclusion of properties from the current CTB (part) as follows:</p> <table border="1"> <thead> <tr> <th>Street Name</th> <th>Street Numbers</th> <th>Properties</th> <th>Electorate</th> </tr> </thead> <tbody> <tr> <td>Ansford Walk</td> <td>Odds 1 to 11</td> <td>6</td> <td>6</td> </tr> <tr> <td>Ashmill Walk</td> <td>Odds 1 to 5</td> <td>3</td> <td>2</td> </tr> <tr> <td>Blanwood Drive</td> <td>Odds 1 to 9, Evens 10 to 2</td> <td>10</td> <td>19</td> </tr> <tr> <td>Brandforth Road</td> <td>Odds 1 to 29, Evens 46 to 2</td> <td>67</td> <td>120</td> </tr> <tr> <td>Calthorpe Avenue</td> <td>Odds 1 to 9, Evens 32 to 2</td> <td>21</td> <td>46</td> </tr> <tr> <td>Cavenham Walk</td> <td>Evens 16 to 2</td> <td>8</td> <td>10</td> </tr> <tr> <td>Chataway Road</td> <td>Odds 23 to 37</td> <td>8</td> <td>17</td> </tr> <tr> <td>Chime Bank</td> <td>Odds 1 to 51, Evens 88 to 2</td> <td>70</td> <td>103</td> </tr> <tr> <td>Derwent Street</td> <td>Continuous 1 to 2</td> <td>2</td> <td>4</td> </tr> <tr> <td>Dunmere Walk</td> <td>Evens 8 to 2</td> <td>4</td> <td>5</td> </tr> <tr> <td>Filton Walk</td> <td>Odds 1 to 9</td> <td>5</td> <td>9</td> </tr> <tr> <td>Frome Drive</td> <td>Evens 16 to 2</td> <td>8</td> <td>12</td> </tr> <tr> <td>Glenmore Drive</td> <td>Evens 22 to 2</td> <td>11</td> <td>15</td> </tr> <tr> <td>Harland Drive</td> <td>Odds 1 to 9, Evens 10 to 2</td> <td>10</td> <td>9</td> </tr> <tr> <td>Hazelbottom Road</td> <td>Odds 33 to 131</td> <td>81</td> <td>112</td> </tr> <tr> <td>Hendham Vale</td> <td>Odds 181 to 181, Evens 118 to 116</td> <td>10</td> <td>6</td> </tr> <tr> <td>Holway Walk</td> <td>Evens 12 to 2</td> <td>6</td> <td>9</td> </tr> </tbody> </table>										Street Name	Street Numbers	Properties	Electorate	Ansford Walk	Odds 1 to 11	6	6	Ashmill Walk	Odds 1 to 5	3	2	Blanwood Drive	Odds 1 to 9, Evens 10 to 2	10	19	Brandforth Road	Odds 1 to 29, Evens 46 to 2	67	120	Calthorpe Avenue	Odds 1 to 9, Evens 32 to 2	21	46	Cavenham Walk	Evens 16 to 2	8	10	Chataway Road	Odds 23 to 37	8	17	Chime Bank	Odds 1 to 51, Evens 88 to 2	70	103	Derwent Street	Continuous 1 to 2	2	4	Dunmere Walk	Evens 8 to 2	4	5	Filton Walk	Odds 1 to 9	5	9	Frome Drive	Evens 16 to 2	8	12	Glenmore Drive	Evens 22 to 2	11	15	Harland Drive	Odds 1 to 9, Evens 10 to 2	10	9	Hazelbottom Road	Odds 33 to 131	81	112	Hendham Vale	Odds 181 to 181, Evens 118 to 116	10	6	Holway Walk	Evens 12 to 2	6	9
Street Name	Street Numbers	Properties	Electorate																																																																														
Ansford Walk	Odds 1 to 11	6	6																																																																														
Ashmill Walk	Odds 1 to 5	3	2																																																																														
Blanwood Drive	Odds 1 to 9, Evens 10 to 2	10	19																																																																														
Brandforth Road	Odds 1 to 29, Evens 46 to 2	67	120																																																																														
Calthorpe Avenue	Odds 1 to 9, Evens 32 to 2	21	46																																																																														
Cavenham Walk	Evens 16 to 2	8	10																																																																														
Chataway Road	Odds 23 to 37	8	17																																																																														
Chime Bank	Odds 1 to 51, Evens 88 to 2	70	103																																																																														
Derwent Street	Continuous 1 to 2	2	4																																																																														
Dunmere Walk	Evens 8 to 2	4	5																																																																														
Filton Walk	Odds 1 to 9	5	9																																																																														
Frome Drive	Evens 16 to 2	8	12																																																																														
Glenmore Drive	Evens 22 to 2	11	15																																																																														
Harland Drive	Odds 1 to 9, Evens 10 to 2	10	9																																																																														
Hazelbottom Road	Odds 33 to 131	81	112																																																																														
Hendham Vale	Odds 181 to 181, Evens 118 to 116	10	6																																																																														
Holway Walk	Evens 12 to 2	6	9																																																																														

Existing Ward name	Current PD	Proposed new PD	Parliamentary Constituency	Number of properties August 2017	Number of electors August 2017	Number of electors in proposed new polling district	Further informaiton	Current designated polling place	Proposed new designated polling place				
Jehlum Close					Odds 1 to 9, Evens 18 to 2			14	44				
Lichfield Drive					Odds 1 to 11, Evens 12 to 2			12	17				
Mannington Drive					Evens 12 to 2			6	7				
Raja Close					Odds 1 to 9, Evens 10 to 2			10	33				
Saxelby Drive					Odds 1 to 9, Evens 10 to 2			10	17				
Smedley Avenue					Odds 1 to 11			6	8				
Smedley Lane					Odds 71 to 77			4	7				
Smedley Road					Odds 105 to 195			67	100				
Stoneyholme Avenue					Odds 1 to 15, Evens 14 to 2			33	68				
Tahir Close					Odds 1 to 11, Evens 10 to 2			11	42				
Wayford Walk					Evens 8 to 2			4	6				
Westmere Drive					Evens 10 to 2			5	8				
Woodlands Road					Odds 191 to 249, Evens 262 to 148			87	171				
Wythburn Avenue					Odds 1 to 17, Evens 14 to 2			16	21				
Crumpsall	CRB	<b>1CRB</b>	Blackley and Broughton	1402	2429		None	Crumpsall Lane Primary School Nursery, Crumpsall Lane	No change				
Crumpsall	CRC	<b>1CRC</b>	Blackley and Broughton	877	1269		None	St Matthews Parish Hall, Cleveland Road, Crumpsall	No change				
Crumpsall	CRD	<b>1CRD</b>	Blackley and Broughton	427	893		None	St Thomas with St Mark Church, Junction of Chataway Road, and Hazelbottom Road	No change				
Crumpsall	CRE	<b>1CRE</b>	Blackley and Broughton	837	1470		None	St Annes Parish Hall, Crescent Avenue, Crumpsall	No change				
Cheetham	CTA (part)	<b>1CRF</b>	Blackley and Broughton	216	513	<b>1815</b>	Take in properties from current CTA (part) polling district	Trinity United Church Hall, entrance Cheetham Hill Road, Cheetham	Cravenwood Primary Academy, Cravenwood Road, Crumpsall				
Crumpsall	CRF		Blackley and Broughton	910	1302		Merge CTA (part) and CRF polling districts	Cravenwood Primary Academy, Cravenwood Road, Crumpsall					
<p>The new polling district 1CRF will be created by the inclusion of all properties from the current CRF polling district and properties from CTA (part) as follows:</p> <table border="1"> <thead> <tr> <th>Street Name</th> <th>Street Numbers</th> <th>Properties</th> <th>Electorate</th> </tr> </thead> </table>										Street Name	Street Numbers	Properties	Electorate
Street Name	Street Numbers	Properties	Electorate										

Existing Ward name	Current PD	Proposed new PD	Parliamentary Constituency	Number of properties August 2017	Number of electors August 2017	Number of electors in proposed new polling district	Further informaiton	Current designated polling place	Proposed new designated polling place
Balliol Street								28	64
Cheetham Hill Road								9	6
Crescent Road								21	57
Greenhill Road								23	45
Greenstead Avenue								38	103
Humphrey Street								19	51
Parslow Avenue								10	21
Woodhalt Road								4	8
Woodlands Road								52	142
Woodlands Street								12	16
Crumpsall	CRG	<b>1CRG</b>	Blackley and Broughton	1368	2244		None	GMT Whitehouse Club, 193 Middleton Road, Crumpsall	No change

Existing Ward name	Current PD	Proposed new PD	Parliamentary Constituency	Number of properties August 2017	Number of electors August 2017	Number of electors in proposed new polling district	Further informaiton	Current designated polling place	Proposed new designated polling place
<b>Cheetham</b>									
Cheetham	CTB	Disestablished current polling district					Transfer properties to new polling districts 1CRA and 1HAG - see Crumpsall and Harpurhey wards	Allotments Pavilion, Hoddesdon St cul-de-sac, off Hazelbottom Road	Disestablished current polling district
Cheetham	CTA (part)	<b>1CTA</b>	Blackley and Broughton	1242	2529		Take in properties from current CTA (part) polling district	Trinity United Church Hall, entrance Cheetham Hill Road, Cheetham	No change

The new polling district 1CTA will be created by the inclusion of properties from CTA (part) as follows:

Street Name	Street Numbers	Properties	Electorate
Abbotsfield Court	Odds 1 to 27, Evens 22 to 2	24	38
Alms Hill Road	Odds 3 to 81, Evens 46 to 38	52	123
Ansdell Street	Odds 1 to 43, Evens 40 to 2	42	100
Appleton Street	Odds 1 to 21, Evens 18 to 2	39	62
Avondale Street	Odds 1 to 31, Evens 30 to 2	31	70
Birkdale Street	Odds 3 to 41, Evens 46 to 2	41	80
Cardinal Street	Odds 39 to 87, Evens 100 to 44	71	162
Chalfont Drive	Odds 1 to 11, Evens 12 to 2	12	17
Cheetham Hill Road	Evens 450A to 304	42	40
Chiselhurst Street	Odds 27 to 51, Evens 56 to 22	30	30
Daresbury Street	Odds 19 to 53, Evens 52 to 20	35	80
Deanery Court	Odds 1 to 37, Evens 36 to 2	36	55
Durley Avenue	Odds 1 to 11, Evens 12 to 2	12	19
Egmont Street	Odds 19 to 35, Evens 36 to 20	18	52
Esmond Road	Odds 1 to 97, Evens 102 to 2	99	235
Greenford Road	Odds 1 to 11, Evens 38 to 2	25	46
Greenhill Road	Odds 1 to 73, Evens 80 to 4	74	196
Hambridge Close	Evens 28 to 2	14	16
Hardwood Close	Odds 1 to 11	6	10
Humber Street	Odds 1 to 21	20	31

Existing Ward name	Current PD	Proposed new PD	Parliamentary Constituency	Number of properties August 2017	Number of electors August 2017	Number of electors in proposed new polling district	Further informaiton	Current designated polling place	Proposed new designated polling place
Keane Court								16	12
Knightswood Road								17	30
Manswood Drive								32	90
Martingale Court								48	77
Rainham Drive								16	28
Redlynch Walk								14	15
Shaftesbury Road								78	148
Shirley Road								108	262
Thetford Drive								10	19
Thurlston Crescent								20	42
Tolworth Drive								16	31
Whitebarn Avenue								26	47
Wigmore Road								19	31
Woodlands Road								74	175
Woodlands Street								25	60
Cheetham	CTD	<b>1CTB</b>	Blackley and Broughton	0	0	2010	Merge current CTD and CTH polling districts	Saviour Church, Eggington Street	Park Inn Hotel, 4 Cheetham Hill Road, Cheetham
Cheetham	CTH		Blackley and Broughton	1596	2010			Park Inn Hotel, 4 Cheetham Hill Road, Cheetham	
Cheetham	CTC	<b>1CTC</b>	Blackley and Broughton	777	1366		None	Ukrainian Cultural Centre, 31 Smedley Lane, Cheetham	No change
Cheetham	CTG	<b>1CTD</b>	Blackley and Broughton	1487	2997		None	St Chads RC Primary School, Balmfield Street, Cheetham	No change
Cheetham	CTE	<b>1CTE</b>	Blackley and Broughton	885	1526		None	Cheetham CE Community Academy, Halliwell Lane, Cheetham	No change
Cheetham	CTF	<b>1CTF</b>	Blackley and Broughton	1416	2317		None	Unity Community Primary School, formerly known as Cheetwood Centre, 41 Allesley Drive	No change

Existing Ward name	Current PD	Proposed new PD	Parliamentary Constituency	Number of properties August 2017	Number of electors August 2017	Number of electors in proposed new polling district	Further informaiton	Current designated polling place	Proposed new designated polling place
<b>Harpurhey</b>									
Harpurhey	HAA	<b>1HAA</b>	Blackley and Broughton	387	567		None	Mount Carmel RC Primary School, Nursery Block, Hunt Street, off Russett Road	No change
Harpurhey	HAB	<b>1HAB</b>	Blackley and Broughton	1518	2153		None	Holy Trinity Church Hall, Goodman Street, Blackley	No change
Harpurhey	HAC	<b>1HAC</b>	Blackley and Broughton	1171	1647		None	Harpurhey Neighbourhood Project, Carisbrook Street, entrance off Conran Street	No change
Harpurhey	HAD (part)	<b>1HAD</b>	Blackley and Broughton	484	646	<b>1158</b>	Merge current HAD (part) and HAH (part) polling districts	Wellspring Community Church, Formerly Sharon Pentecostal Chuch, Brendon Avenue	St Johns Church, Ashley Lane
Harpurhey	HAH (part)		Blackley and Broughton	368	512			Moston Lane Primary School, Nursery Annexe, Whitman Street	

The new polling district 1HAD will be created by the inclusion of properties from HAD (part) and HAH (part) as follows:

Street Name	Street Numbers	Properties	Electorate
<b>HAD</b>			
Ashley Lane	Evens 192 to 160	27	37
Bordale Avenue	Odds 1 to 47, Evens 28 to 2	34	47
Brantwood Terrace	Odds 15 to 61, Evens 66 to 34	41	49
Church Lane	Odds 189 to 253, Evens 226 to 186	56	73
Hesford Avenue	Odds 1 to 15, Evens 52 to 2	34	57
Holmfield Avenue	Odds 1 to 37, Evens 40 to 2	39	47
Holmfield Avenue West	Odds 1 to 11, Evens 12 to 2	12	15
Honister Road	Odds 1 to 35, Evens 36 to 2	36	70
Larchwood Avenue	Evens 10 to 2	5	7
Lowton Avenue	Odds 1 to 39, Evens 50 to 2	48	73
Nigel Road	Odds 5 to 17, Evens 22 to 2	19	15
Norman Road West		1	0
Springville Avenue	Odds 1 to 29, Evens 24 to 4	26	26
Summerville Avenue	Odds 1 to 7, Evens 34 to 2	21	33
Waverley Road	Odds 5 to 49, Evens 84 to 2	66	69
Waverley Road West	Odds 1 to 23, Evens 14 to 2	19	28

Existing Ward name	Current PD	Proposed new PD	Parliamentary Constituency	Number of properties August 2017	Number of electors August 2017	Number of electors in proposed new polling district	Further informaiton	Current designated polling place	Proposed new designated polling place
<b>HAH</b>									
Amos Street								41	74
Andy Nicholson Walk								14	14
Ashley Lane								29	54
Augustine Webster Close								29	40
Beechwood Grove								18	22
Broadgate Walk								2	4
Church Lane								83	96
Cicero Street								19	28
Crocker Walk								8	9
Elmwood Grove								8	8
Fram Street								14	25
Glenwood Drive								4	9
Highdown Walk								3	7
Hillier Street								7	12
Kingscliffe Street								51	51
Kingsley Avenue								16	25
Lila Street								22	30
Margaret Ashton Close								55	100
Mora Street								20	23
Moston Bank Avenue								22	29
Nigel Road								8	15
Oakdene Street								11	22
Parsons Way								17	21
Potters Lane								17	30
Princedom Street								8	11
Railton Terrace								10	13
Ravine Avenue								8	14
Roda Street								25	34
Roundham Walk								8	11
Stanway Street								26	29
Thorntree Close								20	24
Vale Top Avenue								20	28
Zeta Street								21	40
Harpurhey	HAE	<b>1HAE</b>	Blackley and Broughton	1000	1497		None	St Augustines CE Primary School, St Augustine Street, Monsall	No change
Harpurhey	HAF	<b>1HAF</b>	Blackley and Broughton	542	718		None	Saviour Church, Eggington Street	No change
Harpurhey	HAG	<b>1HAG</b>	Blackley and Broughton	695	1013	<b>1025</b>	Take in properties from current CTB (part) polling district	Factory Youth Zone, 931 Rochdale Road, Harpurhey	Factory Youth Zone, 931

Existing Ward name	Current PD	Proposed new PD	Parliamentary Constituency	Number of properties August 2017	Number of electors August 2017	Number of electors in proposed new polling district	Further informaiton	Current designated polling place	Proposed new designated polling place								
Cheetham	CTB (part)	1HAG	Blackley and Broughton	6	12	1025	polling district Merge HAG and CTB (part) polling districts	Allotments Pavilion, Hoddesdon St cul-de-sac, off Hazelbottom Road	Rochdale Road, Harpurhey								
<p>The new polling district 1HAG will be created by the inclusion of all properties from current HAG polling district and properties from CTB (part) as follows:</p> <table border="1"> <thead> <tr> <th>Street Name</th> <th>Street Numbers</th> <th>Properties</th> <th>Electorate</th> </tr> </thead> <tbody> <tr> <td>CTB Rochdale Road</td> <td>Odds 685 to 695</td> <td>6</td> <td>12</td> </tr> </tbody> </table>										Street Name	Street Numbers	Properties	Electorate	CTB Rochdale Road	Odds 685 to 695	6	12
Street Name	Street Numbers	Properties	Electorate														
CTB Rochdale Road	Odds 685 to 695	6	12														



Existing Ward name	Current PD	Proposed new PD	Parliamentary Constituency	Number of properties August 2017	Number of electors August 2017	Number of electors in proposed new polling district	Further informaiton	Current designated polling place	Proposed new designated polling place
Cheetham	CTD (part)	<b>1HAH</b>	Blackley and Broughton	795	1090		Take in properties from current CTD (part) polling district	Saviour Church, Eggington Street	No change

The new polling district 1HAH will be created by the inclusion of properties from CTD (part) as follows:

Street Name	Street Numbers	Properties	Electorate
Allenby Walk	Odds 1 to 57	29	40
Almond Street	2	1	2
Barnstaple Drive	Evens 6 to 2	3	6
Batty Street	Evens 6 to 2	5	4
Bushton Walk	Evens 18 to 2	9	10
Crestwood Walk	Evens 16 to 2	8	13
Dalbury Drive	Evens 24 to 2	12	13
Dalton Street	Odds 17 to 35, Evens 106 to 60	209	281
Davy Street	2	1	4
Dipton Walk	Evens 16 to 2	8	7
Eastford Square	Odds 1 to 47	15	0
Eggington Street	St Malachys Presbytery and Church of the Saviour Rectory	2	4
Elcot Close	Evens 20 to 2	10	15
Erindale Walk	Odds 13 to 19	4	10
Gaywood Walk	Odds 1 to 7	4	6
Glendower Drive	Evens 10 to 2	6	4
Gomer Walk	Odds 1 to 15	8	11

Existing Ward name	Current PD	Proposed new PD	Parliamentary Constituency	Number of properties August 2017	Number of electors August 2017	Number of electors in proposed new polling district	Further informaiton	Current designated polling place	Proposed new designated polling place				
Hamerton Road				Evens 46 to 42				121	122				
Heddon Walk				Evens 4 to 2				2	0				
Highstone Drive				Odds 1 to 21				11	17				
Hogarth Walk				Evens 14 to 2				7	10				
Inwood Walk				Odds 1 to 11				6	14				
Kedington Close				Odds 1 to 13				7	12				
Kelday Walk				Odds 1 to 9				5	7				
Kenley Walk				Evens 12 to 2				6	4				
Kentford Drive				Evens 2 to 2				62	54				
Keyhaven Walk				Odds 1 to 75				38	67				
Kintore Walk				Odds 1 to 7				4	4				
Lanhill Drive				Evens 8 to 2				4	4				
Manordale Walk				Evens 8 to 2				4	6				
Nasmyth Street				Odds 1 to 17, Evens 16 to 2				18	24				
Overcombe Walk				Odds 1 to 17				9	11				
Park View				Evens 44 to 2				22	39				
Puritan Walk				Odds 1 to 15				8	9				
Queens Road				Odds 351 to 389				26	45				
Reedshaw Road				Odds 1 to 9, Evens 10 to 2				10	17				
Ribblesdale Drive				Evens 12 to 2				7	14				
Rochdale Road				Odds 615 to 653				24	32				
Shiregreen Avenue				Odds 1 to 13, Evens 14 to 2				14	22				
Smedley Road				Odds 73 to 81, Evens 62 to 54				10	10				
Tarvington Close				Odds 1 to 25				13	81				
Tynwell Walk				Odds 1 to 13				7	14				
Westmount Close				Evens 10 to 2				5	13				
Willowdene Close				Odds 1 to 21				11	21				
Harpurhey	H AJ	<b>1H AJ</b>	Blackley and Broughton	384	646		None	St Thomas with St Mark Church, Junction of Chataway Road, and Hazelbottom Road	No change				
Crumpsall	CRA (part)	<b>1H AK</b>	Blackley and Broughton	989	1508		Take in properties from current CRA (part) polling district	Pike Fold Community School, Chaple Lane	No change				
<p>The new polling district 1HAK will be created by the inclusion of properties from CRA (part) as follows:</p> <table border="1"> <thead> <tr> <th>Street Name</th> <th>Street Numbers</th> <th>Properties</th> <th>Electorate</th> </tr> </thead> </table>										Street Name	Street Numbers	Properties	Electorate
Street Name	Street Numbers	Properties	Electorate										

Existing Ward name	Current PD	Proposed new PD	Parliamentary Constituency	Number of properties August 2017	Number of electors August 2017	Number of electors in proposed new polling district	Further informaiton	Current designated polling place	Proposed new designated polling place
Andrew Road				Odds 1 to 27				14	20
Aspenwood Drive				Odds 1 to 19, Evens 44 to 2				31	56
Bellfield Close				Evens 40 to 2, Odds 9 to 1				25	32
Bottomley Side				Evens 52 to 2, Odds 1 to 19				23	52
Brakenlea Drive				Odds 5 to 25, Evens 24 to 2				22	41
Carrsdale Drive				Odds 1 to 9				5	9
Castle Hill Drive				Evens 4 to 2				2	3
Churchside Close				Odds 1 to 13, Evens 12 to 2				13	19
Cody Avenue				Odds 1 to 15, Evens 4 to 2				9	15
Crumpsall Vale				Evens 12 to 2				6	13
Domett Street				Odds 9 to 63, Evens 40 to 20				27	39
Elder Mount Road				Odds 1 to 9, Evens 24 to 2				21	27
Elmstone Close				Odds 1 to 17, Evens 12 to 2				14	25
Gilman Close				Evens 4 to 2				2	2
Grant Close				Odds 1 to 1, Evens 20 to 2				11	19
Hexagon Close				Odds 1 to 45, Evens 48 to 2				43	75
Imperial Way				Odds 1 to 25				12	29
Lawson Street				Odds 1 to 75, Evens 58 to 60				63	108
Lion Street				Odds 1 to 15, Evens 22 to 8				16	19
Maplewood Close				Odds 1 to 15, Evens 16 to 2				15	26
Marshbrook Drive				Odds 9 to 21, Evens 32 to 2				32	47
Middlesex Road				Odds 1 to 67, Evens 56 to 2				48	70
Millers Brow Walk				Odds 1 to 1, Evens 4 to 2				14	20
Newcroft Drive				Evens 32 to 2				16	22
Oakshaw Close				Odds 1 to 29				13	25
Old Market Street				Odds 31 to 107				65	81
Old Road				Odds 9 to 109, Evens 104 to 12				80	118
Old School Drive				Odds 1 to 25, Evens 12 to 2				54	74
Quilter Grove				Odds 1 to 45, Evens 52 to 2				47	86
Sandybrook Drive				Odds 1 to 59, Evens 22 to 2				17	29
Sidmouth Drive				Odds 1 to 23, Evens 22 to 4				22	44
Sidney Road				Odds 59 to 97				20	29
Slack Road				Odds 51, 53 and 71 to 151 and Olga Terrace				49	65
Surrey Road				Odds 1 to 71, Evens 58 to 2				68	88
Thorndale Court				Odds 1 to 23, Evens 12 to 2				17	19
Wallbrook Drive				Odds 1 to 5, Evens 8 to 2				7	16
Walsh Avenue				Odds 1 to 27, Evens 32 to 2				30	35
Westgate Avenue				Odds 1 to 7, Evens 24 to 2				16	24

Existing Ward name	Current PD	Proposed new PD	Parliamentary Constituency	Number of properties August 2017	Number of electors August 2017	Number of electors in proposed new polling district	Further informaiton	Current designated polling place	Proposed new designated polling place				
<b>Higher Blackley</b>													
Higher Blackley	HBA	<b>1HBA</b>	Blackley and Broughton	1076	1699		None	Glenbrook Road Hall, Glenbrook Road, Higher Blackley	No change				
Higher Blackley	HBB	<b>1HBB</b>	Blackley and Broughton	1081	1853		None	Higher Blackley Education Village, Our Ladys High School, Alworth Road	No change				
Higher Blackley	HBC	<b>1HBC</b>	Blackley and Broughton	1450	2619		None	E-Act Blackley Academy, Victoria Avenue, Blackley	No change				
Higher Blackley	HBD	<b>1HBD</b>	Blackley and Broughton	501	720		None	Plant Hill Adult Learning Centre, Plant Hill Road, Higher Blackley	No change				
Higher Blackley	HBE	<b>1HBE</b>	Blackley and Broughton	1238	1850		None	St Andrews Hall, Longhurst Road, Higher Blackley	No change				
Higher Blackley	HBF	<b>1HBF</b>	Blackley and Broughton	805	1178		None	Temporary Building, Riverdale Road, Blackley	No change				
Higher Blackley	HBG	<b>1HBG</b>	Blackley and Broughton	441	812		None	Bowker Vale Primary School, Middleton Road, Crumpsall	No change				
Crumpsall	CRA (part)	<b>1HBH</b>	Blackley and Broughton	430	627		Take in properties from current CRA (part) polling district	Pike Fold Community School, Chape Lane	No change				
<p>The new polling district 1HBH will be created by the inclusion of properties from CRA (part) as follows:</p> <table border="1"> <thead> <tr> <th>Street Name</th> <th>Street Numbers</th> <th>Properties</th> <th>Electorate</th> </tr> </thead> </table>										Street Name	Street Numbers	Properties	Electorate
Street Name	Street Numbers	Properties	Electorate										

Existing Ward name	Current PD	Proposed new PD	Parliamentary Constituency	Number of properties August 2017	Number of electors August 2017	Number of electors in proposed new polling district	Further informaiton	Current designated polling place	Proposed new designated polling place
Blackley New Road				Odds 31 to 31, Evens 52 to 24				12	21
Brow Walk				Evens 24 to 2				12	14
Chapel Lane				Odds 1 to 115, Evens 106 to 100				34	61
Chapelhill Drive				Odds 1 to 65, Evens 54 to 2				52	53
Cobble Bank				Odds 1 to 39, Evens 20 to 2				30	52
Fotherby Drive				Odds 1 to 13, Evens 36 to 2				25	31
French Barn Lane				Odds 1 to 65, Evens 18 to 2				39	65
Hill Lane				Odds 7 to 35, Evens 38 to 14				28	46
Lion Brow				Odds 5 to 7, Evens 60 to 2				35	51
Lion Fold Lane				Evens 36 to 2				18	18
Oakworth Street				Odds 49 to 63, Evens 30 to 2				23	38
Old Market Street				Evens 136 to 14				18	30
Raysonhill Drive				Odds 1 to 1, Evens 12 to 2				17	27
Ridge Walk				Evens 24 to 2				12	17
Silverlea Drive				Odds 1 to 27, Evens 26 to 4				25	41
Surrey Street				Odds 1 to 7				4	3
The Fold				Odds 1 to 33				17	20
Tumbling Bank				Odds 1 to 23, Evens 12 to 2				18	24
Warren Bank				Odds 1 to 9, Evens 12 to 2				11	15

Existing Ward name	Current PD	Proposed new PD	Parliamentary Constituency	Number of properties August 2017	Number of electors August 2017	Number of electors in proposed new polling district	Further informaiton	Current designated polling place	Proposed new designated polling place
<b>Ancoats and Beswick</b>									
Ancoats and Clayton	ACA (part)	<b>2ABA</b>	Manchester Central	0	0	<b>1542</b>	Take in properties from current ACA (part), ACB (part) and BDB polling districts Merge ACA part, ACB part and BDB polling districts	Arawak Housing Association, Sycamore Court, 144 Sandal Street	CE School of the Resurrection, Pilgrim Drive
Ancoats and Clayton	ACB (part)		Manchester Central	0	0			Ravensbury Primary School, Tartan Street	
Bradford	BDB		Manchester Central	983	1542			CE School of the Resurrection, Pilgrim Drive	
Bradford	BDA	<b>2ABB</b>	Manchester Central	1417	1943		None	Ashbury Meadow Childrens Centre, entrance on Athlete Street, Beswick	No change
Bradford	BDF	<b>2ABC</b>	Manchester Central	2613	3321		None	St Anne's Church, Carruthers Street, Ancoats	No change
Ancoats and Clayton	ACH (part)	<b>2ABD</b>	Manchester Central	543	754		Take in properties from current ACH (part) polling district	Church of the Apostles, Ridgeway Street	No change

The new polling district 2ABD will be created by the inclusion of properties from the current ACH (part) as follows:

Street Name	Street Numbers	Properties	Electorate
Butler Street	Evens 144 to 130	10	11
Chippenham Road	Odds 17 to 43, Evens 40 to 2	91	132
Coppersmith Road	Evens 30 to 8	12	23
Downley Drive	Odds 1 to 11, Evens 12 to 2	12	24
Firbeck Drive	Odds 1 to 11, Evens 34 to 18	15	20
Holkham Close	Odds 1 to 7	4	4
Keepers Quay	Evens 32 to 2	16	19
Kingham Drive	Odds 1 to 17, Evens 14 to 2	16	26
Lockyard Lane	Odds 1 to 33	17	24
Navigation Street	Odds 35 to 35, Evens 34 to 2	70	92
New Islington	Odds 1 to 21, Evens 22 to 2	22	37
New Union Street	Odds 1 to 9	47	75
Old Mill Street	Odds 139 to 151, New Islington Marina	7	9
Ridgway Street	Evens 2	1	2
Saltford Avenue	Odds 1 to 13, Evens 14 to 2	14	27
Tavery Close	Evens 16 to 2	8	13
Tidworth Avenue	Odds 1 to 21, Evens 24 to 2	23	41
Troutbeck Avenue	Odds 1 to 21, Evens 36 to 2	29	46
Weybridge Road	Odds 7 to 45, Evens 36 to 2	38	63
Woodward Place	Odds 1 to 25	12	14
Woodward Street	Evens 108 to 2. Woodward Crt	79	52

Existing Ward name	Current PD	Proposed new PD	Parliamentary Constituency	Number of properties August 2017	Number of electors August 2017	Number of electors in proposed new polling district	Further informaiton	Current designated polling place	Proposed new designated polling place
Ancoats and Clayton	ACJ	<b>2ABE</b>	Manchester Central	1537	2218		None	Victoria Square, Community Room, Oldham Road	No change
<b>Ardwick</b>									
Ardwick	ARA	<b>2ARA</b>	Manchester Central	1741	2055		None	Medlock Primary School, Wadeson Road, Chorlton-on-Medlock	No change
Ardwick	ARB	<b>2ARB</b>	Manchester Central	712	1295		None	St Lukes C of E Primary School, Langport Avenue, Longsight	No change
Ardwick	ARC	<b>2ARC</b>	Manchester Central	1255	1199		None	Armitage CE Primary School, Rostron Avenue, off Bennett Street	No change
Ardwick	ARD	<b>2ARD</b>	Manchester Central	1668	2194		None	St Josephs RC Primary School, Nursery Annexe, entrance on Daisy Bank Road	No change
Ardwick	ARE	<b>2ARE</b>	Manchester Central	369	559		None	Coverdale Baptist Church, Morbourne Close, Ardwick	No change
Ardwick	ARF	<b>2ARF</b>	Manchester Central	1406	2184		None	St Lukes Church and Neighbourhood Centre, Guide Post Road, Ardwick	No change
Ardwick	ARG	Disestablished current polling district					Transfer properties to new polling district 2HUD - see under Hulme Ward	Manchester University, St Peters Chaplaincy, St Peters House	Disestablished current polling district
Moss Side	MSG	<b>2ARG</b>	Manchester Central	501	1910		None	Active Lifestyle Centre, Denmark Road, Moss Side	No change
Ardwick	ARH	<b>2ARH</b>	Manchester Central	1001	1802		None	Elizabeth Gaskell's House, 84 Plymouth Grove	No change

Existing Ward name	Current PD	Proposed new PD	Parliamentary Constituency	Number of properties August 2017	Number of electors August 2017	Number of electors in proposed new polling district	Further informaiton	Current designated polling place	Proposed new designated polling place
<b>Clayton and Openshaw</b>									
Ancoats and Clayton	ACB (part)	<b>2COA</b>	Manchester Central	1365	1846		Take in properties from current ACB (part) polling district	Ravensbury Primary School, Tartan Street	No change

The new polling district 2COA will be created by the inclusion of properties from the current ACB (part) as follows:

Street Name	Street Numbers	Properties	Electorate
Alan Turing Way	Lock House	1	2
Archer Street	Evens 10	15	22
Ashton New Road	Odds 575 to 597	11	7
Ashurst Avenue	Odds 1 to 21, Evens 22 to 2	22	36
Bamford Street	Odds 31 to 53, Evens 48 to 4	35	51
Bank Street	Odds 83 to 99, Evens 72 to 12	46	69
Ben Street	Odds 1 to 41, Evens 42 to 2	42	31
Bonhill Walk	Evens 10 to 2	5	7
Clayton Street	Odds 25 to 85	31	48
Coghlan Close	Evens 6 to 2	3	9
Combe Close	Odds 1 to 19, Evens 20 to 2	20	29
Flint Close	Odds 1 to 31, Evens 8 to 2	20	17
Frankland Close	Odds 1 to 7, Evens 10 to 2	9	14
Gamma Walk	Odds 1 to 15	8	6
Heather Street	Odds 1 to 39, Evens 42 to 2	41	25
Ilford Street	Odds 47 to 71, Evens 72 to 48	26	36
John Heywood Street	Odds 1 to 43, Evens 88 to 34	51	76
Kellett Walk	Evens 8 to 2	4	8
Keynsham Road	Odds 1 to 19, Evens 36 to 2	28	44
Mccall Walk	Evens 8 to 2	4	7
Midlothian Street	Odds 1 to 45. Evens 44 to 2	45	24



Existing Ward name	Current PD	Proposed new PD	Parliamentary Constituency	Number of properties August 2017	Number of electors August 2017	Number of electors in proposed new polling district	Further informaiton	Current designated polling place	Proposed new designated polling place
Oxendon Avenue								4	5
Penrith Avenue								4	8
Pioneer Street								72	109
Ranelagh Street								22	26
Ravensbury Street								24	35
Readitt Walk								5	6
Sable Way								11	18
Sheldon Street								23	35
Stillwater Drive								236	326
Stockholm Street								8	11
Stuart Street								109	153
Stuart Street East								35	70
Sunningdale Avenue								16	23
Sweetnam Drive								4	7
Tartan Street								48	70
The Waterfront								199	260
Theta Close								6	14
Tom Lomas Walk								3	7
Trimdon Close								6	10
Wesham Road								12	19
West Street								13	17
Willdale Close								38	49
Ancoats and Clayton	ACC	<b>2COB</b>	Manchester Central	948	1398		None	Clayton Sure Start Centre, 101 North Road	No change
Bradford	BDC	<b>2COC</b>	Manchester Central	1092	1725		None	Higher Openshaw Community School, Saunton Road	No change
Bradford	BDD	<b>2COD</b>	Manchester Central	1278	1894		None	St Barnabas CE Academy, Parkhouse Street, Openshaw	No change
Bradford	BDE	<b>2COE</b>	Manchester Central	1732	2510		Change of polling place. Return to previous established location	Higher Openshaw Primary Care Centre, 1344 Ashton Old Road	New Roundhouse, Ashton Old Road
Ancoats and Clayton	ACD	<b>2COF</b>	Manchester Central	754	1305		None	Clayton Methodist Church Hall, North Road	No change
Ancoats and Clayton	ACE	<b>2COG</b>	Manchester Central	858	1259		None	Seymour Road Academy, Nursery Dept, Seymour Road South	No change

Existing Ward name	Current PD	Proposed new PD	Parliamentary Constituency	Number of properties August 2017	Number of electors August 2017	Number of electors in proposed new polling district	Further informaiton	Current designated polling place	Proposed new designated polling place
<b>Deansgate</b>									
Cheetham	CTH (part)	1DGA	Blackley and Broughton	318	470		Take in properties from current CTH (part) polling district	Park Inn Hotel, 4 Cheetham Hill Road, Cheetham	No change
The new polling district 1DGA will be created by the inclusion of properties from the current CTH (part) as follows:									
<b>Street Name</b>		<b>Street Numbers</b>		<b>Properties</b>		<b>Electorate</b>			
Mirabel Street		Evens 22 to 22, Odds 5 to 9		306		459			
New Bridge Street		Evens 6 to 6		12		11			
City Centre	CCB (part)	2DGB	Manchester Central	656	534	2500	Take in properties from current CCB (part) and CCE polling districts	Manchester College, Shena Simon Campus, Whitworth Street	Anthony Burgess Foundation, Chorlton Mill, 3 Cambridge Street
City Centre	CCE		Manchester Central	2892	1966		Merge CCB part and CCE polling districts	Anthony Burgess Foundation, Chorlton Mill, 3 Cambridge Street	
The new polling district 2DGB will be created by the inclusion of all properties from the current CCE polling district and properties from CCB (part) as follows:									
<b>Street Name</b>		<b>Street Numbers</b>		<b>Properties</b>		<b>Electorate</b>			
Charles Street		Evens 58 to 36		115		2			
Oxford Road		Odds 7 to 7		40		40			
Princess Street		Evens 144 to 80		300		284			
Whitworth Street		Odds 71 to 75		201		208			
City Centre	CCC (part)	2DGC	Manchester Central	1705	1454		Take in properties from current CCC (part) polling district	Manchester Town Hall Complex	No change
City Centre	CCD	2DGD	Manchester Central	2630	3248		None	Castlefield Hotel, Liverpool Road	No change
<b>Hulme</b>									
Hulme	HUA	2HUA	Manchester Central	3243	3755		None	New Hope Fellowship Church, Tatton Street, Hulme	No change
Hulme	HUB	2HUB	Manchester Central	1499	2009		None	St Wilfrid's Enterprise Centre, Royce Road, Hulme	No change
Hulme	HUC	2HUC	Manchester Central	1895	2900		None	Hulme Hall, also known as Claremont Resource Centre, Rolls Crescent	No change

Existing Ward name	Current PD	Proposed new PD	Parliamentary Constituency	Number of properties August 2017	Number of electors August 2017	Number of electors in proposed new polling district	Further informaiton	Current designated polling place	Proposed new designated polling place
Hulme	HUD	<b>2HUD</b>	Manchester Central	1350	1749	<b>1993</b>	Take in properties from current ARG polling district Merge HUD and ARG polling districts	Union Hall Evangelical Church, Stretford Road, Hulme	Union Hall Evangelical Church, Stretford Road, Hulme
Ardwick	ARG		Manchester Central	282	244			Manchester University, St Peters Chaplaincy, St Peters House	
Hulme	HUE	<b>2HUE</b>	Manchester Central	1086	1413		None	Wesleyan Holiness Centre, 150 Boundary Lane, Hulme	No change

Existing Ward name	Current PD	Proposed new PD	Parliamentary Constituency	Number of properties August 2017	Number of electors August 2017	Number of electors in proposed new polling district	Further informaiton	Current designated polling place	Proposed new designated polling place																
<b>Miles Platting and Newton Heath</b>																									
Miles Platting and Newton Heath	MNA	<b>2MNA</b>	Manchester Central	1074	1496		None	Community Library near Victoria Mill, Lower Vickers Street	No change																
Miles Platting and Newton Heath	MNB	<b>2MNB</b>	Manchester Central	1012	1454		None	Newton Heath Library, Old Church Street, Newton Heath	No change																
Miles Platting and Newton Heath	MNC	<b>2MNC</b>	Manchester Central	528	689	<b>752</b>	Take in properties from current ACF (part) polling district Merge MNC and ACF (part) polling districts	Abbott Primary School, Livesey Street, Collyhurst	Abbott Primary School, Livesey Street, Collyhurst																
Ancoats and Clayton	ACF (part)		Manchester Central	49	63			Abbott Primary School, Livesey Street, Collyhurst																	
<p>The new polling district 2MNC will be created by the inclusion of all properties from the current MNC polling district and properties from ACF (part) as follows:</p> <table border="1"> <thead> <tr> <th>Street Name</th> <th>Street Numbers</th> <th>Properties</th> <th>Electorate</th> </tr> </thead> <tbody> <tr> <td>Livesey Street</td> <td>Odds 29 to 55</td> <td>14</td> <td>16</td> </tr> <tr> <td>Shilford Drive</td> <td>Odds 1 to 11, Evens 40 to 2</td> <td>26</td> <td>35</td> </tr> <tr> <td>Sudell Street</td> <td>Evens 58 to 42</td> <td>9</td> <td>12</td> </tr> </tbody> </table>										Street Name	Street Numbers	Properties	Electorate	Livesey Street	Odds 29 to 55	14	16	Shilford Drive	Odds 1 to 11, Evens 40 to 2	26	35	Sudell Street	Evens 58 to 42	9	12
Street Name	Street Numbers	Properties	Electorate																						
Livesey Street	Odds 29 to 55	14	16																						
Shilford Drive	Odds 1 to 11, Evens 40 to 2	26	35																						
Sudell Street	Evens 58 to 42	9	12																						
Miles Platting and Newton Heath	MND	<b>2MND</b>	Manchester Central	988	1469		None	Brighter Beginnings Day Nursery, formerly known as Newton Heath Sure Start, Great Newton Street	No change																
Miles Platting and Newton Heath	MNE	<b>2MNE</b>	Manchester Central	1763	2816		None	Christ The King Primary School, Culcheth Lane, Newton Heath	No change																
Miles Platting and Newton Heath	MNF	<b>2MNF</b>	Manchester Central	2052	3092		None	The Stirling Centre, Scotland Hall Road	No change																
Ancoats and Clayton	ACA (part)	<b>2MNG</b>	Manchester Central	355	506	<b>511</b>	Take in properties from current ACA (part) and ACB (part) polling districts Merge ACA (part) and ACB (part) polling districts	Arawak Housing Association, Sycamore Court, 144 Sandal Street	Arawak Housing Association, Sycamore Court, 144 Sandal Street																
Ancoats and Clayton	ACB (part)		Manchester Central	3	5			Ravensbury School, Tartan Street																	
<p>The new polling district 2MNG will be created by the inclusion of properties from the current ACA (part) and ACB (part) polling districts as follows:</p> <table border="1"> <thead> <tr> <th>Street Name</th> <th>Street Numbers</th> <th>Properties</th> <th>Electorate</th> </tr> </thead> <tbody> </tbody> </table>										Street Name	Street Numbers	Properties	Electorate												
Street Name	Street Numbers	Properties	Electorate																						

Existing Ward name	Current PD	Proposed new PD	Parliamentary Constituency	Number of properties August 2017	Number of electors August 2017	Number of electors in proposed new polling district	Further informaiton	Current designated polling place	Proposed new designated polling place
<b>ACA</b>									
Bradford Road				Odds 311 to 397				11	14
Brookhill Street				Evens 178 to 150				15	22
Broxton Street				Odds 1 to 19				10	16
Danson Street				Odds 17 to 29, Evens 24 to 2				19	19
Energy Street				Odds 9 to 33, Evens 24 to 2				25	41
Hadlow Walk				Odds 1 to 9, Evens 10 to 2				13	27
Holland Street				Evens 174 to 170				3	3
Hooton Street				Odds 1 to 11				6	8
Iron Street				Evens 16 to 114				13	28
Kenwyn Street				Odds 1 to 31, Evens 32 to 2				32	44
Padstow Street				Odds 1 to 23, Evens 26 to 2				27	33
Penzance Street				Evens 26 to 2				13	17
Roydale Street				Evens 14 to 2				7	14
Sabden Close				Odds 1 to 9				5	9
Sandal Street				Odds 263 to 89, Evens 162 to 106				102	133
Saxon Street				Odds 1 to 19, Evens 16 to 2				17	27
Stracey Street				Odds 1 to 5				3	7
The Mews				Odds 1 to 19, Evens 16 to 2				18	28
Varley Street				Odds 161 to 191, Evens 202 to 186				16	16
<b>ACB</b>									
Briscoe Lane				Odds 271 to 273, Evens 226 to 226				3	5
Ancoats and Clayton	ACH (part)	<b>2MNH</b>	Manchester Central	626	1009		Take in properties from current ACH (part) polling district	Church of the Apostles, Ridgeway Street	No change
The new polling district 2MNH will be created by the inclusion of properties from the current ACH (part) as follows:									
<b>Street Name</b>				<b>Street Numbers</b>				<b>Properties</b>	<b>Electorate</b>

Existing Ward name	Current PD	Proposed new PD	Parliamentary Constituency	Number of properties August 2017	Number of electors August 2017	Number of electors in proposed new polling district	Further informaiton	Current designated polling place	Proposed new designated polling place
Alker Road								4	9
Audlem Close								15	25
Axbridge Walk								7	24
Barbeck Close								18	26
Bollington Road								56	82
Bourdon Street								1	2
Bradford Road								18	27
Butler Street								18	29
Carmody Close								11	11
Charnley Close								8	14
Cranfield Close								15	26
Croom Walk								8	16
Darton Avenue								14	19
Dinsdale Close								17	24
Eastfield Avenue								19	33
Halmore Road								7	8
Holland Street								35	72
Layton Street								7	12
Marcer Road								55	96
Ridgway Street								149	222
Rolleston Avenue								23	40
Tewkesbury Road								36	64
Tinsley Close								15	24
Varley Street								9	17
Wardle Street								57	60
Welwyn Walk								8	15
Winfell Drive								6	12

Existing Ward name	Current PD	Proposed new PD	Parliamentary Constituency	Number of properties August 2017	Number of electors August 2017	Number of electors in proposed new polling district	Further informaiton	Current designated polling place	Proposed new designated polling place																																																																
<b>Moston</b>																																																																									
Moston	MOA	<b>2MOA</b>	Manchester Central	599	950		None	St Lukes Social Club, Sulby Street off Lightbowne Road	No change																																																																
Moston	MOB	<b>2MOB</b>	Manchester Central	733	1055		None	Moston Children's Centre, Adrian Street, Moston	No change																																																																
Moston	MOC (part)	<b>2MOC</b>	Manchester Central	551	936		Take in properties from current MOC (part) polling district	St Marys CE Primary School, St Marys Road, Moston	No change																																																																
The new polling district 2MOC will be created by the inclusion of the properties from the current MOC (part) as follows:																																																																									
<table border="1"> <thead> <tr> <th>Street Name</th> <th>Street Numbers</th> <th>Properties</th> <th>Electorate</th> </tr> </thead> <tbody> <tr> <td>Abbeydale Road</td> <td>Odds 1 to 67, Evens 78 to 2</td> <td>71</td> <td>110</td> </tr> <tr> <td>Beechdale Close</td> <td>Odds 1 to 27, Evens 24 to 2</td> <td>24</td> <td>34</td> </tr> <tr> <td>Clapham Street</td> <td>Odds 1 to 19, Evens 40 to 2</td> <td>30</td> <td>41</td> </tr> <tr> <td>Doulton Street</td> <td>Odds 1 to 15, Evens 16 to 2</td> <td>16</td> <td>27</td> </tr> <tr> <td>Dresden Street</td> <td>Odds 1 to 23, Evens 40 to 2</td> <td>32</td> <td>43</td> </tr> <tr> <td>Easedale Road</td> <td>Odds 1 to 17, Evens 12 to 2</td> <td>14</td> <td>19</td> </tr> <tr> <td>Halford Drive</td> <td>Evens 26 to 2</td> <td>13</td> <td>22</td> </tr> <tr> <td>Merridale Road</td> <td>Odds 1 to 31, Evens 24 to 2</td> <td>27</td> <td>54</td> </tr> <tr> <td>Minton Street</td> <td>Odds 1 to 17, Evens 8 to 2</td> <td>13</td> <td>17</td> </tr> <tr> <td>Reedsdale Road</td> <td>Odds 1 to 17, Evens 36 to 2</td> <td>23</td> <td>34</td> </tr> <tr> <td>Rimdsdale Drive</td> <td>Odds 1 to 67, Evens 32 to 2</td> <td>49</td> <td>91</td> </tr> <tr> <td>St Marys Road</td> <td>Odds 171 to 335, Evens 308 to 192</td> <td>172</td> <td>349</td> </tr> <tr> <td>Thorverton Square</td> <td>Odds 1 to 23</td> <td>12</td> <td>16</td> </tr> <tr> <td>Tymm Street</td> <td>Odds 1 to 21, Evens 12 to 2</td> <td>16</td> <td>18</td> </tr> <tr> <td>Worthington Street</td> <td>Odds 1 to 47, Evens 32 to 2</td> <td>39</td> <td>61</td> </tr> </tbody> </table>										Street Name	Street Numbers	Properties	Electorate	Abbeydale Road	Odds 1 to 67, Evens 78 to 2	71	110	Beechdale Close	Odds 1 to 27, Evens 24 to 2	24	34	Clapham Street	Odds 1 to 19, Evens 40 to 2	30	41	Doulton Street	Odds 1 to 15, Evens 16 to 2	16	27	Dresden Street	Odds 1 to 23, Evens 40 to 2	32	43	Easedale Road	Odds 1 to 17, Evens 12 to 2	14	19	Halford Drive	Evens 26 to 2	13	22	Merridale Road	Odds 1 to 31, Evens 24 to 2	27	54	Minton Street	Odds 1 to 17, Evens 8 to 2	13	17	Reedsdale Road	Odds 1 to 17, Evens 36 to 2	23	34	Rimdsdale Drive	Odds 1 to 67, Evens 32 to 2	49	91	St Marys Road	Odds 171 to 335, Evens 308 to 192	172	349	Thorverton Square	Odds 1 to 23	12	16	Tymm Street	Odds 1 to 21, Evens 12 to 2	16	18	Worthington Street	Odds 1 to 47, Evens 32 to 2	39	61
Street Name	Street Numbers	Properties	Electorate																																																																						
Abbeydale Road	Odds 1 to 67, Evens 78 to 2	71	110																																																																						
Beechdale Close	Odds 1 to 27, Evens 24 to 2	24	34																																																																						
Clapham Street	Odds 1 to 19, Evens 40 to 2	30	41																																																																						
Doulton Street	Odds 1 to 15, Evens 16 to 2	16	27																																																																						
Dresden Street	Odds 1 to 23, Evens 40 to 2	32	43																																																																						
Easedale Road	Odds 1 to 17, Evens 12 to 2	14	19																																																																						
Halford Drive	Evens 26 to 2	13	22																																																																						
Merridale Road	Odds 1 to 31, Evens 24 to 2	27	54																																																																						
Minton Street	Odds 1 to 17, Evens 8 to 2	13	17																																																																						
Reedsdale Road	Odds 1 to 17, Evens 36 to 2	23	34																																																																						
Rimdsdale Drive	Odds 1 to 67, Evens 32 to 2	49	91																																																																						
St Marys Road	Odds 171 to 335, Evens 308 to 192	172	349																																																																						
Thorverton Square	Odds 1 to 23	12	16																																																																						
Tymm Street	Odds 1 to 21, Evens 12 to 2	16	18																																																																						
Worthington Street	Odds 1 to 47, Evens 32 to 2	39	61																																																																						
Moston	MOD	<b>2MOD</b>	Manchester Central	952	1812		None	Broadway Leisure Centre, Broadway, New Moston	No change																																																																
Moston	MOE	<b>2MOE</b>	Manchester Central	1358	2428		None	Scout Hut, Eastwood Road, New Moston	No change																																																																
Moston	MOF	<b>2MOF</b>	Manchester Central	565	1029		None	Broadhurst Primary School, Williams Road, Moston	No change																																																																
Moston	MOG (part)	<b>2MOG</b>	Manchester Central	393	748		Take in properties from current MOG (part) polling district	Moston Fields Primary School, Croft Hill Road / Tyndall Avnue, Moston	No change																																																																

The new polling district 2MOG will be created by the inclusion of the properties from the current MOG (part) as follows:

Street Name	Street Numbers	Properties	Electorate
-------------	----------------	------------	------------

Existing Ward name	Current PD	Proposed new PD	Parliamentary Constituency	Number of properties August 2017	Number of electors August 2017	Number of electors in proposed new polling district	Further informaiton	Current designated polling place	Proposed new designated polling place
Baildon Street				Odds 1 to 5				3	3
Bayfield Grove				Odds 1 to 5, Evens 6 to 2				6	10
Blue Bell Avenue				Odds 1 to 57, Evens 58 to 2				58	112
Carill Avenue				Odds 1 to 13, Evens 38 to 2				25	56
Croft Hill Road				Odds 1 to 23				13	26
Finchley Grove				Odds 1 to 23, Evens 16 to 2				20	31
Grassington Avenue				Odds 1 to 7, Evens 8 to 2				8	20
Hillside Close				Odds 1 to 21, Evens 30 to 2				26	46
Kew Gardens				Odds 1 to 15, Evens 2 to 2				9	16
Lentmead Drive				Evens 18 to 2				9	17
Lilac Grove				Odds 1 to 5, Evens 6 to 2				6	14
Meadow Way				Odds 1 to 33, Evens 22 to 2				28	45
Moston Lane				Odds 441 to 511, Evens 434 to 408				39	63
Trentham Grove				Odds 1 to 15, Evens 16 to 2				16	31
Tyndall Avenue				Odds 1 to 53, Evens 54 to 2				53	115
Wharfedale Avenue				Odds 1 to 21, Evens 12 to 2				17	30
Whernside Avenue				Odds 1 to 57, Evens 56 to 2				57	113
Moston	MOH	<b>2MOH</b>	Manchester Central	743	1087		None	Moston Methodist Church, corner of Ilkley Street & Moston Lane, Moston	No change
Moston	MOC (part)	<b>2MOJ</b>	Manchester Central	190	343		Take in properties from current MOC (part) polling district	St Marys CE Primary School, St Marys Road, Moston	No change
The new polling district 2MOJ will be created by the inclusion of properties from the current MOC (part) as follows:									
<b>Street Name</b>		<b>Street Numbers</b>		<b>Properties</b>		<b>Electorate</b>			
Anfield Road		Odds 1 to 25, Evens 50 to 2		38		58			
Greenways		Odds 1 to 33, Evens 10 to 2		22		43			
Nuthurst Road		Evens 166 to 128, Odds 113 to 143		35		55			
Skipton Avenue		Odds 1 to 11, Evens 12 to 2		12		16			
The Fairway		Odds 1 to 51, Evens 80 to 2		67		140			
Winton Avenue		Odds 1 to 15, Evens 16 to 2		16		31			
Harpurhey	HAD (part)	<b>1MOK</b>	<b>Blackley and Broughton</b>	913	1394		Take in properties from current HAD (part) polling district	Wellspring Community Church, Formerly Sharon Pentecostal Church, Brendon Avenue	No change
The new polling district 1MOK will be created by the inclusion of properties from the current HAD (part)									
<b>Street Name</b>		<b>Street Numbers</b>		<b>Properties</b>		<b>Electorate</b>			



Existing Ward name	Current PD	Proposed new PD	Parliamentary Constituency	Number of properties August 2017	Number of electors August 2017	Number of electors in proposed new polling district	Further informaiton	Current designated polling place	Proposed new designated polling place
Alison Kelly Close				Odds 1 to 9, Evens 10 to 2				10	9
Armitage Owen Walk				Evens 48 to 2				24	27
Ashley Lane				Odds 87 to 205				71	106
Audrey Street				Evens 20 to 2				10	13
Benton Street				Odds 1 to 19, Evens 26 to 2				23	34
Blairhall Avenue				Odds 7 to 17				6	12
Brendon Avenue				Odds 1 to 35, Evens 44 to 2				38	76
Brocklehurst Street				Odds 1 to 19, Evens 20 to 2				20	25
Cadleigh Walk				Odds 1 to 3, Evens 10 to 2				7	15
Chirton Walk				Odds 1 to 15				8	7
Cloister Street				Odds 1 to 17, Evens 26 to 2				21	38
Colby Walk				Odds 7 to 21				8	14
Dalesman Close				Odds 1 to 3, Evens 8 to 2				6	12
Delta Walk				Odds 1 to 9				5	7
Douglas Street				Odds 1 to 11				6	10
Huntsman Road				Odds 1 to 9, Evens 14 to 2				12	22
John Robinson Walk				Odds 1 to 19, Evens 8 to 2				14	21
Kenyon Lane				Evens 152 to 72				23	32
Kidacre Walk				Evens 8 to 2				4	6
Lakin Street				Odds 1 to 43, Evens 34 to 2				39	54
Levens Street				Odds 1 to 43, Evens 44 to 2				42	55
Leywell Road				Odds 1 to 19, Evens 46 to 2				32	62
Lightbowne Road				Odds 163 to 237A				34	45
Lily Lane				Odds 1 to 51, Evens 70 to 2				58	84
Lingdale Walk				Odds 7 to 9				2	4
Lizmar Terrace				Odds 1 to 69				35	45
Mapledon Road				Odds 1 to 45, Evens 58 to 2				52	97
Mcconnell Road				Odds 1 to 13, Evens 34 to 2				24	43
Minster Road				Odds 1 to 39, Evens 38 to 2				38	68
Moorsholme Avenue				Odds 1 to 13, Evens 18 to 2				16	34
Oscar Street				Odds 17 to 35				10	11
Rudd Street				Odds 25 to 47, Evens 2 to 2				13	27
Silton Street				Odds 1 to 55, Evens 50 to 2				53	59
Spreadbury Street				Odds 1 to 43, Evens 44 to 2				44	49
Stephen Lowry Walk				Odds 1 to 9, Evens 14 to 2				12	23
Stonehead Street				Odds 1 to 19, Evens 12 to 2				16	29
Thorgill Walk				Odds 1 to 5				3	5
Walderton Avenue				Odds 1 to 25, Evens 24 to 2				25	46
Watermans Close				Odds 1 to 5, Evens 10 to 2				8	16
Waterson Avenue				Odds 1 to 27				14	19
Webdale Drive				Evens 48 to 2				24	27
Wellwood Drive				Odds 1 to 5				3	6

Existing Ward name	Current PD	Proposed new PD	Parliamentary Constituency	Number of properties August 2017	Number of electors August 2017	Number of electors in proposed new polling district	Further informaiton	Current designated polling place	Proposed new designated polling place
Harpurhey	HAH (part)	1MOL	Blackley and Broughton	826	1200		Take in properties from current HAH (part) polling district	Moston Lane Primary School, Nursery Annexe, Whitman Street	No change

The new polling district 1MOL will be created by the inclusion of properties from the current HAH (part) as follows:

Street Name	Street Numbers	Properties	Electorate
Arran Street	Evens 26 to 2, Odds 11 to 27	23	44
Ashley Lane	Odds 45 to 85	17	28
Ashville Terrace	Odds 1 to 25, Evens 24 to 2	24	44
Birchenall Street	Evens 34 to 2	17	19
Brodick Street	Odds 25 to 55, Evens 40 to 2	36	45
Bute Street	Odds 1 to 39, Evens 24 to 2	31	33
Carnaby Street	Odds 1 to 23, Evens 10 to 2	18	25
Clough Road	Evens 68 to 2	34	52
Cole Street	Odds 35 to 37, Evens 46 to 36	8	18
Crowley Road	Odds 1 to 15, Evens 16 to 2	16	26
Ebsworth Street	Odds 47 to 61, Evens 52 to 2	34	40
Garnant Close	Evens 24 to 2	12	20
Gill Street	Odds 11 to 123, Evens 118 to 14	82	111
Gillford Avenue	Odds 1 to 15, Evens 28 to 20	13	17
Gilmour Terrace	Odds 21 to 53, Evens 8 to 2	21	30
Glen Avenue	Odds 21 to 51, Evens 116 to 102	30	47
Grimscott Close	Odds 1 to 13	7	7
Hartley Street	Odds 1 to 3, Evens 4 to 2	6	7
Hodge Street	Odds 1 to 7, Evens 16 to 2	12	23
Hough Hall Road	Odds 7 to 25, Evens 6 to 2	14	14
Ibberton Walk	Odds 1 to 11	6	9
Judy Street	Odds 1	1	2
Kennard Close	Evens 16 to 2	8	8
Kidnall Walk	Evens 8 to 2	4	11
Lordship Close	Odds 1 to 13, Evens 10 to 2	12	18

Existing Ward name	Current PD	Proposed new PD	Parliamentary Constituency	Number of properties August 2017	Number of electors August 2017	Number of electors in proposed new polling district	Further informaiton	Current designated polling place	Proposed new designated polling place
Marlow Road								16	39
Merville Avenue								5	10
Moston Lane								66	43
Nettleton Grove								12	23
Oak Bank Avenue								33	58
Penn Street								41	57
Polden Walk								11	13
Pym Street								8	12
Ropley Walk								10	17
Rosendale Avenue								14	30
Swinburn Street								19	23
Ward Street								26	47
Westhide Walk								6	10
Whitman Street								23	30
Winston Road								11	17
Woodville Terrace								9	18
Worsley Avenue								30	55

Existing Ward name	Current PD	Proposed new PD	Parliamentary Constituency	Number of properties August 2017	Number of electors August 2017	Number of electors in proposed new polling district	Further informaiton	Current designated polling place	Proposed new designated polling place
<b>Moss Side</b>									
Moss Side	MSA (part)	<b>2MSA</b>	Manchester Central	773	1117		Take in properties from current MSA (part) polling district	Whalley Range Methodist Church, 51 Withington Road, Moss Side	No change
The new polling district 2MSA will be created by the inclusion of the properties from the current MSA (part) as follows:									
<b>Street Name</b>		<b>Street Numbers</b>		<b>Properties</b>		<b>Electorate</b>			
Adscombe Street		Odds 1 to 69, Evens 12 to 2		41		45			
Alexandra Road		Evens 100 to 2		39		40			
Allerford Street		Odds 1 to 11, Evens 10 to 2		11		26			
Bexington Road		Odds 1 to 17, Evens 18 to 2		17		27			
Bishop Close		Continuous 1 to 2		2		4			
Bland Street		Odds 1 to 11, Evens 12 to 2		12		29			
Bold Street		Odds 71 to 83, Evens 76 to 4		43		74			
Bradstock Road		Odds 11 to 23, Evens 26 to 12		14		24			
Catesby Road		Evens 16 to 2		30		35			
Catherston Road		Odds 1 to 13, Evens 8 to 2		11		19			
Dunsmore Close		Odds 1 to 19, Evens 12 to 2		16		40			
Flaxpool Close		Odds 11 to 15, Evens 8 to 2		7		19			
Garthorne Close		Odds 23 to 29, Evens 38 to 2		23		30			
Hulton Street		Odds 1 to 15, Evens 12 to 2		14		18			
Merriman Street		Odds 1 to 15, Evens 14 to 2		15		21			
Moss Lane West		Evens 68 to 46		84		94			
Portman Road		Odds 1 to 21, Evens 20 to 2		21		37			
Quantock Street		Odds 1 to 13, Evens 12 to 2		13		24			
Sedgeborough Road		Odds 1 to 103, Evens 42 to 16		95		112			
Selworthy Road		Odds 1 to 69, Evens 12 to 2		49		75			
Stanworth Close		Odds 1 to 11, Evens 16 to 2		14		23			
Stonesby Close		Odds 1 to 29		15		21			
Thorncombe Road		Odds 1 to 43, Evens 34 to 2		39		56			
Triscombe Way		Odds 1 to 43, Evens 34 to 2		38		60			
Walford Street		Evens 16 to 2		8		7			
Westerling Way		Odds 1 to 49, Evens 24 to 2		55		80			
William Kay Close		Odds 1 to 31, Evens 22 to 2		27		33			
Woodhead Street		Odds 1 to 7, Evens 24 to 2		15		30			
Yarburgh Street		Kahina Court		5		14			
Moss Side	MSB	<b>2MSB</b>	Manchester Central	958	1590		None	Our Lady's Parish Centre, Raby Street, Moss Side	No change
Moss Side	MSC	<b>2MSC</b>	Manchester Central	1128	2426		None	Greenheys Centre, Upper Lloyd Street, Moss Side	No change

Existing Ward name	Current PD	Proposed new PD	Parliamentary Constituency	Number of properties August 2017	Number of electors August 2017	Number of electors in proposed new polling district	Further informaiton	Current designated polling place	Proposed new designated polling place																																																																																																																																
Moss Side	MSD (part)	<b>2MSD</b>	Manchester Central	1595	2366		Take in properties from current MSD (part) polling district	Divine Mercy RC Primary School, 20 Blue Moon Way	No change																																																																																																																																
<p><b>The new polling district 2MSD will be created by the inclusion of the properties from the current MSD (part) as follows:</b></p> <table border="1"> <thead> <tr> <th>Street Name</th> <th>Street Numbers</th> <th>Properties</th> <th>Electorate</th> </tr> </thead> <tbody> <tr><td>Amani Street</td><td>Odds 1 to 11, Evens 12 to 2</td><td>12</td><td>19</td></tr> <tr><td>Arnside Street</td><td>Odds 1 to 45, Evens 46 to 2</td><td>46</td><td>66</td></tr> <tr><td>Beveridge Street</td><td>Odds 1 to 37, Evens 38 to 2</td><td>38</td><td>52</td></tr> <tr><td>Bilsborrow Road</td><td>Odds 1 to 91, Evens 34 to 2</td><td>62</td><td>97</td></tr> <tr><td>Blue Moon Way</td><td>Odds 1 to 95, Evens 68 to 2</td><td>111</td><td>154</td></tr> <tr><td>Boscombe Street</td><td>Odds 1 to 37, Evens 34 to 2</td><td>36</td><td>69</td></tr> <tr><td>Carlton Avenue</td><td>Odds 1 to 91, Evens 88 to 2</td><td>87</td><td>118</td></tr> <tr><td>Carnforth Street</td><td>Odds 17 to 53, Evens 54 to 2</td><td>46</td><td>64</td></tr> <tr><td>Carnival Place</td><td>Odds 1 to 27, Evens 26 to 2</td><td>26</td><td>53</td></tr> <tr><td>Chilworth Street</td><td>Odds 1 to 45, Evens 46 to 2</td><td>46</td><td>74</td></tr> <tr><td>Citizens Place</td><td>Odds 1 to 11, Evens 12 to 2</td><td>12</td><td>23</td></tr> <tr><td>Claremont Road</td><td>Evens 438 to 284</td><td>73</td><td>100</td></tr> <tr><td>Dalton Avenue</td><td>Odds 1 to 33, Evens 16 to 2</td><td>25</td><td>37</td></tr> <tr><td>Dorset Avenue</td><td>Odds 1 to 77, Evens 54 to 2</td><td>86</td><td>112</td></tr> <tr><td>Ebberstone Street</td><td>Odds 1 to 37</td><td>19</td><td>21</td></tr> <tr><td>Hart Road</td><td>Odds 1 to 13</td><td>1</td><td>15</td></tr> <tr><td>Horton Road</td><td>Odds 1 to 219, Evens 218 to 2</td><td>219</td><td>352</td></tr> <tr><td>Letchworth Street</td><td>Odds 1 to 49, Evens 54 to 2</td><td>52</td><td>64</td></tr> <tr><td>Lloyd Street South</td><td>Odds 3 to 113</td><td>57</td><td>94</td></tr> <tr><td>Lowthorpe Street</td><td>Odds 1 to 37, Evens 38 to 2</td><td>38</td><td>43</td></tr> <tr><td>Maine Road</td><td>Odds 173 to 243, Evens 238 to 200</td><td>52</td><td>88</td></tr> <tr><td>Middleham Street</td><td>Odds 1 to 33, Evens 28 to 2</td><td>31</td><td>37</td></tr> <tr><td>Newlyn Street</td><td>Odds 1 to 35, Evens 42 to 2</td><td>39</td><td>57</td></tr> <tr><td>Parkfield Street</td><td>Evens 122 to 96</td><td>20</td><td>41</td></tr> <tr><td>St Edwards Road</td><td>Odds 1 to 15, Evens 8 to 2</td><td>11</td><td>25</td></tr> <tr><td>Sunshine Place</td><td>Odds 1 to 19, Evens 8 to 2</td><td>13</td><td>19</td></tr> <tr><td>Thornton Road</td><td>Odds 1 to 227, Evens 196 to 2</td><td>212</td><td>318</td></tr> <tr><td>Trautmann Close</td><td>Odds 1 to 27, Evens 26 to 2</td><td>27</td><td>36</td></tr> <tr><td>Wansford Street</td><td>Odds 1 to 35, Evens 36 to 2</td><td>36</td><td>48</td></tr> <tr><td>Wykeham Street</td><td>Odds 1 to 35, Evens 36 to 2</td><td>36</td><td>50</td></tr> <tr><td>Yew Tree Road</td><td>Evens 52 to 2</td><td>19</td><td>20</td></tr> </tbody> </table>										Street Name	Street Numbers	Properties	Electorate	Amani Street	Odds 1 to 11, Evens 12 to 2	12	19	Arnside Street	Odds 1 to 45, Evens 46 to 2	46	66	Beveridge Street	Odds 1 to 37, Evens 38 to 2	38	52	Bilsborrow Road	Odds 1 to 91, Evens 34 to 2	62	97	Blue Moon Way	Odds 1 to 95, Evens 68 to 2	111	154	Boscombe Street	Odds 1 to 37, Evens 34 to 2	36	69	Carlton Avenue	Odds 1 to 91, Evens 88 to 2	87	118	Carnforth Street	Odds 17 to 53, Evens 54 to 2	46	64	Carnival Place	Odds 1 to 27, Evens 26 to 2	26	53	Chilworth Street	Odds 1 to 45, Evens 46 to 2	46	74	Citizens Place	Odds 1 to 11, Evens 12 to 2	12	23	Claremont Road	Evens 438 to 284	73	100	Dalton Avenue	Odds 1 to 33, Evens 16 to 2	25	37	Dorset Avenue	Odds 1 to 77, Evens 54 to 2	86	112	Ebberstone Street	Odds 1 to 37	19	21	Hart Road	Odds 1 to 13	1	15	Horton Road	Odds 1 to 219, Evens 218 to 2	219	352	Letchworth Street	Odds 1 to 49, Evens 54 to 2	52	64	Lloyd Street South	Odds 3 to 113	57	94	Lowthorpe Street	Odds 1 to 37, Evens 38 to 2	38	43	Maine Road	Odds 173 to 243, Evens 238 to 200	52	88	Middleham Street	Odds 1 to 33, Evens 28 to 2	31	37	Newlyn Street	Odds 1 to 35, Evens 42 to 2	39	57	Parkfield Street	Evens 122 to 96	20	41	St Edwards Road	Odds 1 to 15, Evens 8 to 2	11	25	Sunshine Place	Odds 1 to 19, Evens 8 to 2	13	19	Thornton Road	Odds 1 to 227, Evens 196 to 2	212	318	Trautmann Close	Odds 1 to 27, Evens 26 to 2	27	36	Wansford Street	Odds 1 to 35, Evens 36 to 2	36	48	Wykeham Street	Odds 1 to 35, Evens 36 to 2	36	50	Yew Tree Road	Evens 52 to 2	19	20
Street Name	Street Numbers	Properties	Electorate																																																																																																																																						
Amani Street	Odds 1 to 11, Evens 12 to 2	12	19																																																																																																																																						
Arnside Street	Odds 1 to 45, Evens 46 to 2	46	66																																																																																																																																						
Beveridge Street	Odds 1 to 37, Evens 38 to 2	38	52																																																																																																																																						
Bilsborrow Road	Odds 1 to 91, Evens 34 to 2	62	97																																																																																																																																						
Blue Moon Way	Odds 1 to 95, Evens 68 to 2	111	154																																																																																																																																						
Boscombe Street	Odds 1 to 37, Evens 34 to 2	36	69																																																																																																																																						
Carlton Avenue	Odds 1 to 91, Evens 88 to 2	87	118																																																																																																																																						
Carnforth Street	Odds 17 to 53, Evens 54 to 2	46	64																																																																																																																																						
Carnival Place	Odds 1 to 27, Evens 26 to 2	26	53																																																																																																																																						
Chilworth Street	Odds 1 to 45, Evens 46 to 2	46	74																																																																																																																																						
Citizens Place	Odds 1 to 11, Evens 12 to 2	12	23																																																																																																																																						
Claremont Road	Evens 438 to 284	73	100																																																																																																																																						
Dalton Avenue	Odds 1 to 33, Evens 16 to 2	25	37																																																																																																																																						
Dorset Avenue	Odds 1 to 77, Evens 54 to 2	86	112																																																																																																																																						
Ebberstone Street	Odds 1 to 37	19	21																																																																																																																																						
Hart Road	Odds 1 to 13	1	15																																																																																																																																						
Horton Road	Odds 1 to 219, Evens 218 to 2	219	352																																																																																																																																						
Letchworth Street	Odds 1 to 49, Evens 54 to 2	52	64																																																																																																																																						
Lloyd Street South	Odds 3 to 113	57	94																																																																																																																																						
Lowthorpe Street	Odds 1 to 37, Evens 38 to 2	38	43																																																																																																																																						
Maine Road	Odds 173 to 243, Evens 238 to 200	52	88																																																																																																																																						
Middleham Street	Odds 1 to 33, Evens 28 to 2	31	37																																																																																																																																						
Newlyn Street	Odds 1 to 35, Evens 42 to 2	39	57																																																																																																																																						
Parkfield Street	Evens 122 to 96	20	41																																																																																																																																						
St Edwards Road	Odds 1 to 15, Evens 8 to 2	11	25																																																																																																																																						
Sunshine Place	Odds 1 to 19, Evens 8 to 2	13	19																																																																																																																																						
Thornton Road	Odds 1 to 227, Evens 196 to 2	212	318																																																																																																																																						
Trautmann Close	Odds 1 to 27, Evens 26 to 2	27	36																																																																																																																																						
Wansford Street	Odds 1 to 35, Evens 36 to 2	36	48																																																																																																																																						
Wykeham Street	Odds 1 to 35, Evens 36 to 2	36	50																																																																																																																																						
Yew Tree Road	Evens 52 to 2	19	20																																																																																																																																						
Moss Side	MSE	<b>2MSE</b>	Manchester Central	1312	2219		None	Claremont Primary School, entrance via Kippax Street, Moss Side	No change																																																																																																																																

Existing Ward name	Current PD	Proposed new PD	Parliamentary Constituency	Number of properties August 2017	Number of electors August 2017	Number of electors in proposed new polling district	Further informaiton	Current designated polling place	Proposed new designated polling place																																																
Moss Side	MSF (part)	<b>2MSF</b>	Manchester Central	790	1239		Take in properties from current MSF (part) polling district	The Phil Martin Centre, 137-139 Princess Road, Moss Side	No change																																																
<p>The new polling district 2MSF will be created by the inclusion of the properties listed below</p> <table border="1"> <thead> <tr> <th>Street Name</th> <th>Street Numbers</th> <th>Properties</th> <th>Electorate</th> </tr> </thead> <tbody> <tr> <td>Beresford Street</td> <td>Odds 1 to 99, Evens 102 to 2</td> <td>102</td> <td>175</td> </tr> <tr> <td>Broadfield Road</td> <td>Evens 104 to 4</td> <td>50</td> <td>82</td> </tr> <tr> <td>Caythorpe Street</td> <td>Odds 1 to 105, Evens 106 to 4</td> <td>104</td> <td>166</td> </tr> <tr> <td>Claremont Road</td> <td>Odds 109 to 193</td> <td>40</td> <td>49</td> </tr> <tr> <td>Cowesby Street</td> <td>Odds 1 to 97, Evens 102 to 2</td> <td>91</td> <td>168</td> </tr> <tr> <td>Crondall Street</td> <td>Odds 1 to 105, Evens 106 to 2</td> <td>106</td> <td>161</td> </tr> <tr> <td>Greame Street</td> <td>Odds 105 to 111</td> <td>4</td> <td>2</td> </tr> <tr> <td>Great Western Street</td> <td>Evens 176 to 94</td> <td>39</td> <td>67</td> </tr> <tr> <td>Hartington Street</td> <td>Odds 3 to 113, Evens 110 to 2</td> <td>102</td> <td>173</td> </tr> <tr> <td>Princess Road</td> <td>Odds 103 to 183</td> <td>77</td> <td>68</td> </tr> <tr> <td>Rosebery Street</td> <td>Odds 1 to 49, Evens 104 to 2</td> <td>75</td> <td>128</td> </tr> </tbody> </table>										Street Name	Street Numbers	Properties	Electorate	Beresford Street	Odds 1 to 99, Evens 102 to 2	102	175	Broadfield Road	Evens 104 to 4	50	82	Caythorpe Street	Odds 1 to 105, Evens 106 to 4	104	166	Claremont Road	Odds 109 to 193	40	49	Cowesby Street	Odds 1 to 97, Evens 102 to 2	91	168	Crondall Street	Odds 1 to 105, Evens 106 to 2	106	161	Greame Street	Odds 105 to 111	4	2	Great Western Street	Evens 176 to 94	39	67	Hartington Street	Odds 3 to 113, Evens 110 to 2	102	173	Princess Road	Odds 103 to 183	77	68	Rosebery Street	Odds 1 to 49, Evens 104 to 2	75	128
Street Name	Street Numbers	Properties	Electorate																																																						
Beresford Street	Odds 1 to 99, Evens 102 to 2	102	175																																																						
Broadfield Road	Evens 104 to 4	50	82																																																						
Caythorpe Street	Odds 1 to 105, Evens 106 to 4	104	166																																																						
Claremont Road	Odds 109 to 193	40	49																																																						
Cowesby Street	Odds 1 to 97, Evens 102 to 2	91	168																																																						
Crondall Street	Odds 1 to 105, Evens 106 to 2	106	161																																																						
Greame Street	Odds 105 to 111	4	2																																																						
Great Western Street	Evens 176 to 94	39	67																																																						
Hartington Street	Odds 3 to 113, Evens 110 to 2	102	173																																																						
Princess Road	Odds 103 to 183	77	68																																																						
Rosebery Street	Odds 1 to 49, Evens 104 to 2	75	128																																																						
Moss Side	MSG	Disestablished current polling district					Transfer properties to new 2ARG polling district - see Ardwick Ward	Active Lifestyle Centre, Denmark Road, Moss Side																																																	
Rusholme	RUA	<b>3MSG</b>	<b>Manchester Gorton</b>	1233	2056		Take in properties from current RUA polling district	Heald Place Primary School, entrance on Parkfield Street	No change																																																
<b>Piccadilly</b>																																																									
City Centre	CCA	<b>2PYA</b>	Manchester Central	1402	1566	<b>1566</b>	Take in properties from current CCA and CCC (part) polling districts Merge CCA and CCC (part) polling districts	Central Hall, Oldham Street	Central Hall, Oldham Street																																																
City Centre	CCC (part)		Manchester Central	0	0			Manchester Town Hall Complex																																																	
City Centre	CCB (part)	<b>2PYB</b>	Manchester Central	1696	1982	<b>2181</b>	Take in properties from current CCB (part) and CCF polling districts Merge CCB (part) and CCF polling districts	Manchester College, Shena Simon Campus, Whitworth Street	Manchester College, Shena Simon Campus, Whitworth Street																																																
City Centre	CCF		Manchester Central	302	199			Manchester College, Shena Simon Campus, Whitworth Street																																																	
<p>The new polling district 2PYB will be created by the inclusion of all properties from the current CCF polling district and properties from CCB (part) as follows:</p> <table border="1"> <thead> <tr> <th>Street Name</th> <th>Street Numbers</th> <th>Properties</th> <th>Electorate</th> </tr> </thead> </table>										Street Name	Street Numbers	Properties	Electorate																																												
Street Name	Street Numbers	Properties	Electorate																																																						

Existing Ward name	Current PD	Proposed new PD	Parliamentary Constituency	Number of properties August 2017	Number of electors August 2017	Number of electors in proposed new polling district	Further informaiton	Current designated polling place	Proposed new designated polling place
Altrincham Street									
Aytoun Street									
Bloom Street									
Bombay Street									
Brazil Street									
Canal Street									
Chorlton Street									
Cobourg Street									
Fairfield Street									
Gore Street									
Granby Row									
Harter Street									
London Road									
Minshull Street									
Piccadilly Place									
Portland Street									
Princess Street									
Richmond Street									
Roby Street									
Sackville Street									
Samuel Ogden Street									
Whitworth Street									
Ancoats and Clayton	ACF (part)	<b>2PYC</b>	Manchester Central	1258	1515		Take in properties from current ACF (part) polling district	Abbott Primary School, Livesey Street, Collyhurst	No change
<b>The new polling district 2PYC will be created by the inclusion of properties from the current ACF (part) as follows:</b>									
				<b>Street Name</b>		<b>Street Numbers</b>		<b>Properties</b>	<b>Electorate</b>
				Corporation Street		Odds 109 to 115, Evens 196 to 152		211	210
				Cross Keys Street		Evens 2 to 2		4	0
				Crown Lane		10		1	0
				Dantzic Street		Odds 83 to 87		28	28
				Dyche Street		Odds 15 to 15		108	155
				Goulden Street		Odds 49 to 49, Evens 50 to 50		249	217
				Ludgate Hill		Odds 5 to 15, Evens 30 to 6		341	450
				Mason Street		36		1	0
				Naples Street		Odds 21 to 23, Evens 10 to 2		174	251
				Rochdale Road		Odds 73 to 85		2	4
				Sharp Street		Odds 19 to 19, Evens 18 to 18		46	61
				Simpson Street		Odds 25 to 33		86	130
				Swan Street		Evens 8 to 26		6	9
				Thompson Street		Smithfield Centre		1	0
Ancoats and Clayton	ACG	<b>2PYD</b>	Manchester Central	1743	2467		Take in properties from current ACG polling district	Central Hall, Oldham Street	No change

Existing Ward name	Current PD	Proposed new PD	Parliamentary Constituency	Number of properties August 2017	Number of electors August 2017	Number of electors If polling district is merged	Further informaiton	Current designated polling place	Proposed new deisgnated polling place
<b>Fallowfield</b>									
Fallowfield	FAD	Disestablished current polling district					Transfer properties to new 3WRC polling district - see under Whalley Range ward	Whalley Range High School, Wilbraham Road	Disestablished current polling district
Fallowfield	FAA	<b>3FAA</b>	Manchester Gorton	1871	3462		None	Wilbraham Primary School, Infant Department, Platt Lane	No change
Fallowfield	FAB	<b>3FAB</b>	Manchester Gorton	1122	2347		None	Union Chapel, Wellington Road, entrance on Waller Avenue	No change
Fallowfield	FAC	<b>3FAC</b>	Manchester Gorton	768	1409		None	St Kentigerns RC Primary School, Bethnall Drive, Fallowfield	No change
Levenshulme	LEB (part)	<b>3FAD</b>	Manchester Gorton	605	1913		Take in properties from current LEB (part) polling district	Hawthorn Medical Cebtre, Fallowfield Retail Park, Birchfields Road	Armitage Centre, Moseley Road
The new polling district 3FAD will be created by the inclusion of properties listed below from LEB (part)									
<b>Street Name</b>		<b>Street Numbers</b>		<b>Properties</b>		<b>Electorate</b>			
Balmoral Road		Odds 1 to 29		19		70			
Braemar Road		Odds 1 to 159, Evens 150 to 2		154		395			
Brailsford Road		Odds 1 to 181, Evens 194 to 2		173		401			
Evelyn Street		Continuous 1 to 6		15		43			
Ladybarn Lane		Odds 3 to 9		18		46			
Ladybarn Road		Evens 122 to 102		11		54			
Moseley Road		Evens 242 to 92		143		769			
Opal Court		80 Moseley Road		71		134			
Whitworth Lane		The Firs Villa		1		1			
Fallowfield	FAE	<b>3FAE</b>	Manchester Gorton	1415	3028	<b>3422</b>	Take in properties from current RUB (part) polling district Merge FAE and RUB (part) polling districts	Owens Park, 293 Wilmslow Road, Fallowfield	Owens Park, 293 Wilmslow Road, Fallowfield
Rusholme	RUB (part)		Manchester Gorton	2	394			Birchfields Primary School, Lytham Road, Fallowfield	
The new polling district 3FAE will be created by the inclusion of all properties from the current FAE polling district and properties listed below from RUB (part)									
<b>Street Name</b>		<b>Street Numbers</b>		<b>Properties</b>		<b>Electorate</b>			
Old Hall Lane		Ashburne Hall and Sheavyn House		2		394			
Moss Side	MSD (part)	<b>2FAF</b>	<b>Manchester Central</b>	207	337		Take in properties from current MSD (part) polling district	Divine Mercy Primary School, 20 Blue Moon Way	No change
The new polling district 2FAF will be created by the inclusion of properties listed below from MSD (part)									



Existing Ward name	Current PD	Proposed new PD	Parliamentary Constituency	Number of properties August 2017	Number of electors August 2017	Number of electors If polling district is merged	Further informaiton	Current designated polling place	Proposed new deisgnated polling place
<b>Street Name</b>				<b>Street Numbers</b>				<b>Properties</b>	<b>Electorate</b>
Brockley Avenue				Odds 1 to 19, Evens 20 to 2				20	37
Brompton Road				Odds 1 to 73, Evens 76 to 2				76	105
Lynton Street				Evens 18 to 2				9	15
Parkfield Street				Evens 136 to 124				6	19
Platt Lane				Evens 242 to 176				27	57
Rosford Avenue				Odds 1 to 15, Evens 16 to 2				16	27
Tintern Street				Odds 1 to 17				9	8
Watford Avenue				Evens 16 to 2				8	12
Worthing Street				Odds 1 to 19, Evens 38 to 2				29	47
Yew Tree Road				Evens 66 to 54				7	10

Existing Ward name	Current PD	Proposed new PD	Parliamentary Constituency	Number of properties August 2017	Number of electors August 2017	Number of electors If polling district is merged	Further informaiton	Current designated polling place	Proposed new deisgnated polling place								
<b>Gorton and Abbey Hey</b>																	
Gorton North	GNF	Disestablished current polling district					Transfer properties to new 3LOE polling district - see under Longsight ward	Belle Vue Lesuire Centre, Kirkmanshulme Lane	Disestablished current polling district								
Gorton North	GNA	<b>3GAA</b>	Manchester Gorton	1179	1706		None	Emmanuel Church Hall, Blackwin Street, West Gorton	No change								
Gorton North	GNB	<b>3GAB</b>	Manchester Gorton	1619	2407		None	Gorton Library, Garratt Way, Gorton	No change								
Gorton North	GNC	<b>3GAC</b>	Manchester Gorton	1817	2673		None	Gorton North Sure Start Centre (St James Site), Stelling Street, Gorton	No change								
Gorton North	GND	<b>3GAD</b>	Manchester Gorton	932	1393		None	Abbey Hey Primary Academy, Abbey Hey Lane, Gorton	No change								
Gorton North	GNE	<b>3GAE</b>	Manchester Gorton	1173	1754		None	Abbey Hey Primary Academy, Abbey Hey Lane, Gorton	No change								
Gorton South	GSB	<b>3GAF</b>	Manchester Gorton	1405	2114		None	Aspinal Methodist Church, Reddish Lane, Gorton	No change								
Gorton South	GSC (part)	<b>3GAG</b>	Manchester Gorton	570	956		Take in properties from current GSC (part) polling district	Old Hall Drive Academy, Old Hall Drive, Gorton	No change								
<p>The new polling district 3GAG will be created by the inclusion of properties listed below from GSC (part)</p> <table border="1"> <thead> <tr> <th>Street Name</th> <th>Street Numbers</th> <th>Properties</th> <th>Electorate</th> </tr> </thead> <tbody> <tr> <td></td> <td></td> <td></td> <td></td> </tr> </tbody> </table>										Street Name	Street Numbers	Properties	Electorate				
Street Name	Street Numbers	Properties	Electorate														

Existing Ward name	Current PD	Proposed new PD	Parliamentary Constituency	Number of properties August 2017	Number of electors August 2017	Number of electors If polling district is merged	Further informaiton	Current designated polling place	Proposed new deisgnated polling place
Boxtree Avenue				Odds 1 to 7, Evens 8 to 2				8	16
Brookhurst Road				Odds 1 to 53				19	31
Englefield Grove				Evens 10 to 2				5	10
Far Lane				Odds 25 to 33				3	6
Glencastle Road				Ingleside				3	1
Glenside Avenue				Odds 1 to 27, Evens 52 to 2				40	65
Goredale Avenue				Odds 1 to 55, Evens 36 to 2				46	72
Highgate Crescent				Odds 1 to 71, Evens 74 to 2				73	121
Knutsford Road				Odds 41 to 47				5	10
Laburnum Road				Odds 5 to 39, Evens 38 to 2				37	63
Lavington Grove				Odds 1 to 11, Evens 14 to 2				14	27
Levenshulme Road				Odds 1 to 31, Evens 22 to 2,				32	45
Lindeth Avenue				Odds 1 to 33, Evens 34 to 2				34	57
Milkwood Grove				Odds 1 to 23				12	18
Milton Mount				Evens 20 to 2				10	15
Old Hall Drive				Odds 1 to 21, Evens 42 to 2				34	47
Poplar Grove				Odds 1 to 11				6	8
Ryder Brow Road				Odds 1 to 25, Evens 78 to 6				60	109
St Philips Road				Odds 1 to 35, Evens 18 to 2				29	47
Stainton Avenue				Odds 1 to 25, Evens 26 to 2				26	40
Wayland Road				Odds 31 to 87, Evens 112 to 70				52	109
Winning Hill Close				Odds 1 to 23, Evens 22 to 2				22	39

Existing Ward name	Current PD	Proposed new PD	Parliamentary Constituency	Number of properties August 2017	Number of electors August 2017	Number of electors If polling district is merged	Further informaiton	Current designated polling place	Proposed new deisgnated polling place
<b>Levenshulme</b>									
Levenshulme	LEB	Disestablished current polling district					Transfer properties to new 3FAD and 3BUE polling districts - see under Fallowfield and Burnage wards	Hawthorn Medical Centre, Fallowfield Retail Park, Birchfields Road	Disestablished current polling district
Levenshulme	LEF	Disestablished current polling district					Transfer properties to new 3BUF polling district - see under Burnage ward	Acacias Primary School, Alexandra Drive	Disestablished current polling district
Levenshulme	LEA (part)	<b>3LEA</b>	Manchester Gorton	1026	1596		Take in properties from current LEA (part) polling district	Levenshulme Bowling & Social Club, Burnage Range, Levenshulme	No change

The new polling district 3LEA will be created by the inclusion of properties listed below from LEA (part)

Street Name	Street Numbers	Properties	Electorate
Albert Road	Evens 90 to 2	96	113
Belvoir Avenue	Odds 9 to 23, Evens 32 to 2	24	41
Berkley Avenue	Odds 1 to 19, Evens 20 to 2	20	35
Buckhurst Road	Odds 1 to 11, Evens 46 to 2	70	95
Carrill Grove	Odds 1 to 17, Evens 20 to 2	20	48
Central Avenue	Evens 78 to 2, Odds 3 to 35	77	103
Crescent Grove	Evens 16 to 2	8	18
Eltham Street	Odds 1 to 13, Evens 20 to 2	18	32
Farmside Place	Evens 4 to 4	2	1
Green Drive	Odds 1 to 3, Evens 4 to 2	4	10
Hapton Street	Evens 16 to 2	8	13
Kingsway	Odds 1 to 43	36	81
Leabank Street	Evens 8 to 2	4	5
Limefield Terrace	Evens 18 to 2	9	24
Montrose Crescent	Evens 14 to 2	7	11
Moseley Road	Odds 231 to 269,	52	78
Motherwell Avenue	Chasewood	8	8
Osborne Road	Odds 1 to 85, Evens 64 to 2	161	253
Park Avenue	Odds 1 to 21, Evens 32 to 2	56	78
Park Grove	Odds 1 to 39, Evens 24 to 18	21	16
Prince Albert Avenue	Odds 1 to 7, Evens 8 to 2	8	4
Rushford Avenue	Odds 1 to 21, Evens 10 to 4	55	69
Slade Lane	Odds 111 to 209, Evens 332 to 312	69	121
Stockport Road	Evens 924 to 822	27	31
Sylvandale Avenue	Odds 1 to 19, Evens 16 to 2	18	37
The Crescent	Odds 1 to 3, Evens 12 to 2	10	14
Victoria Road	Odds 1 to 3, Evens 10 to 4	15	28
Windsor Road	Odds 1 to 53, Evens 72 to 2	84	164
Woodfold Avenue	Odds 11 to 25, Evens 10 to 2	15	29
Worsley Grove	Odds 1 to 21, Evens 20 to 4	24	36

Existing Ward name	Current PD	Proposed new PD	Parliamentary Constituency	Number of properties August 2017	Number of electors August 2017	Number of electors If polling district is merged	Further informaiton	Current designated polling place	Proposed new deisgnated polling place																																				
Gorton South	GSA	<b>3LEB</b>	Manchester Gorton	994	1630		Take in proerties from current GSA polling district	Crowcroft Park Prim School, Northmoor Road	No change																																				
Levenshulme	LEC	<b>3LEC</b>	Manchester Gorton	975	1610		None	Levenshulme Baptist Church, Elmsworth Avenue	No change																																				
Levenshulme	LED	<b>3LED</b>	Manchester Gorton	1301	2176		None	St Andrews Scout HQ, Kirk Road, Levenshulme	No change																																				
Levenshulme	LEE (part)	<b>3LEE</b>	Manchester Gorton	147	258		Take in properties from current LEE (part) polling district	St Marys RC Primary School, Clare Road	Alma Park Primary School																																				
<p>The new polling district 3LEE will be created by the inclusion of properties listed below from LEE (part)</p> <table border="1"> <thead> <tr> <th>Street Name</th> <th>Street Numbers</th> <th>Properties</th> <th>Electorate</th> </tr> </thead> <tbody> <tr> <td>Alma Road</td> <td>Odds 5 to 11</td> <td>4</td> <td>10</td> </tr> <tr> <td>Carson Road</td> <td>Odds 1 to 19, Evens 20 to 2</td> <td>20</td> <td>41</td> </tr> <tr> <td>Clare Road</td> <td>Odds 11 to 21</td> <td>6</td> <td>12</td> </tr> <tr> <td>Davenhill Road</td> <td>Odds 1 to 11</td> <td>6</td> <td>11</td> </tr> <tr> <td>Elton Avenue</td> <td>Odds 1 to 19, Evens 24 to 2</td> <td>22</td> <td>50</td> </tr> <tr> <td>Errwood Crescent</td> <td>Odds 1 to 5</td> <td>3</td> <td>5</td> </tr> <tr> <td>Errwood Road</td> <td>Odds 17 to 27</td> <td>38</td> <td>35</td> </tr> <tr> <td>Woodland Road</td> <td>Odds 1 to 51, Evens 44 to 2</td> <td>48</td> <td>94</td> </tr> </tbody> </table>										Street Name	Street Numbers	Properties	Electorate	Alma Road	Odds 5 to 11	4	10	Carson Road	Odds 1 to 19, Evens 20 to 2	20	41	Clare Road	Odds 11 to 21	6	12	Davenhill Road	Odds 1 to 11	6	11	Elton Avenue	Odds 1 to 19, Evens 24 to 2	22	50	Errwood Crescent	Odds 1 to 5	3	5	Errwood Road	Odds 17 to 27	38	35	Woodland Road	Odds 1 to 51, Evens 44 to 2	48	94
Street Name	Street Numbers	Properties	Electorate																																										
Alma Road	Odds 5 to 11	4	10																																										
Carson Road	Odds 1 to 19, Evens 20 to 2	20	41																																										
Clare Road	Odds 11 to 21	6	12																																										
Davenhill Road	Odds 1 to 11	6	11																																										
Elton Avenue	Odds 1 to 19, Evens 24 to 2	22	50																																										
Errwood Crescent	Odds 1 to 5	3	5																																										
Errwood Road	Odds 17 to 27	38	35																																										
Woodland Road	Odds 1 to 51, Evens 44 to 2	48	94																																										
Gorton South	GSD	<b>3LEF</b>	Manchester Gorton	872	1539		Take in properties from current GSD polling district	St Peters Church, Stockport Road/Barlow Road	No change																																				
Gorton South	GSF	<b>3LEG</b>	Manchester Gorton	1354	2018	<b>2018</b>	Take in properties from current GSE (part) and GSF polling districts	St Marks Church, Barlow Road	St Marks Church, Barlow Road																																				
Gorton South	GSE (Part)		Manchester Gorton	0	0		Merge with GSE (part and GSF polling districts	Melland Sports Hall, Mount Road																																					
Gorton South	GSG	<b>3LEH</b>	Manchester Gorton	1068	1785		Take in properties from current GSG polling district	Levenshulme Inspire, 747 Stockport Road	No change																																				

Existing Ward name	Current PD	Proposed new PD	Parliamentary Constituency	Number of properties August 2017	Number of electors August 2017	Number of electors If polling district is merged	Further informaiton	Current designated polling place	Proposed new deisgnated polling place												
<b>Longsight</b>																					
Longsight	LOE	Disestablished current polling district					Transfer properties to new 3RUA polling districts - see under Rusholme ward	St Johns CE Primary School, Clarence Road	Disestablished current polling district												
Longsight	LOA	<b>3LOA</b>	Manchester Gorton	860	1643		None	Northmoor Road Methodist Church, Northmoor Road, Longsight	No change												
Longsight	LOB (part)	<b>3LOB</b>	Manchester Gorton	5	3	<b>1527</b>	Take in properties from current LOB (part) polling district Merge LOB (part) and LOD polling districts	St Johns CE Primary School, Clarence Road	St Agnes CE Primary School, Hamilton Road												
Longsight	LOD		Manchester Gorton	692	1524			St Agnes CE Primary School, Hamilton Road, Longsight													
<p>The new polling district 3LOB will be created by the inclusion of all properties from the current LOD polling district and properties listed below from LOB (part)</p> <table border="1"> <thead> <tr> <th>Street Name</th> <th>Street Numbers</th> <th>Properties</th> <th>Electorate</th> </tr> </thead> <tbody> <tr> <td>Mitre Road</td> <td>Evens 2 to 2</td> <td>2</td> <td>3</td> </tr> <tr> <td>Stockport Road</td> <td>Evens 568 to 532</td> <td>3</td> <td>0</td> </tr> </tbody> </table>										Street Name	Street Numbers	Properties	Electorate	Mitre Road	Evens 2 to 2	2	3	Stockport Road	Evens 568 to 532	3	0
Street Name	Street Numbers	Properties	Electorate																		
Mitre Road	Evens 2 to 2	2	3																		
Stockport Road	Evens 568 to 532	3	0																		
Longsight	LOC	<b>3LOC</b>	Manchester Gorton	1189	2036		None	United Church of God Assembly, 1 Rushford Street, Longsight	No change												
Longsight	LOF	<b>3LOD</b>	Manchester Gorton	816	1917		None	St Agnes CE Primary School, Hamilton Road, Longsight	No change												
Gorton North	GNF	<b>3LOE</b>	Manchester Gorton	969	1613		Take in pproperties from current GNF polling district	Belle Vue Lesuire Centre, Kirkmanshulme Lane	No change												
Gorton South	GSC (part)	<b>3LOF</b>	Manchester Gorton	377	485		Take in properties from current GSC (part) polling district	Old Hall Drive Academy, Old Hall Drive, Gorton	No change												
<p>The new polling district 3LOF will be created by the inclusion of properties listed below from GSC (part)</p> <table border="1"> <thead> <tr> <th>Street Name</th> <th>Street Numbers</th> <th>Properties</th> <th>Electorate</th> </tr> </thead> <tbody> </tbody> </table>										Street Name	Street Numbers	Properties	Electorate								
Street Name	Street Numbers	Properties	Electorate																		

Existing Ward name	Current PD	Proposed new PD	Parliamentary Constituency	Number of properties August 2017	Number of electors August 2017	Number of electors If polling district is merged	Further informaiton	Current designated polling place	Proposed new deisgnated polling place
Catskowl Close				Continuous 1 to 16				16	15
Collin Avenue				Odds 1 to 109, Evens 62 to 2				85	92
Darras Road				Odds 37 to 63, Evens 94 to 76				29	47
Forber Crescent				Odds 1 to 33, Evens 36 to 2				35	46
Fremantle Avenue				Odds 1 to 15, Evens 14 to 2				14	32
Grisedale Close				Odds 1 to 11, Evens 12 to 2				12	28
Haxby Road				Odds 3 to 35, Evens 20 to 2				27	37
Hemsworth Road				Odds 41 to 263				27	40
Levenshulme Road				Odds 115 to 133, Evens 66 to 32,				58	56
Lowfell Walk				Evens 32 to 2				16	19
Ruth Street				Odds 1 to 5, Evens 6 to 2				6	13
Southcross Road				Odds 1 to 3, Evens 32 to 2				18	16
Unwin Avenue				Odds 1 to 15, Evens 16 to 2				16	20
Yeadon Road				Odds 1 to 17, Evens 16 to 2				18	24
Gorton South	GSE (part)	<b>3LOG</b>	Manchester Gorton	1782	3151		Take in properties from current GSE (part) polling district	Melland Sports Hall, Mount Road	To be designated
<p style="color: red;">The new polling district 3LOG will be created by the inclusion of properties listed below from GSE (part)</p>									
<b>Street Name</b>				<b>Street Numbers</b>				<b>Properties</b>	<b>Electorate</b>

Existing Ward name	Current PD	Proposed new PD	Parliamentary Constituency	Number of properties August 2017	Number of electors August 2017	Number of electors If polling district is merged	Further informaiton	Current designated polling place	Proposed new deisgnated polling place
Aylesby Avenue				Odds 1 to 35, Evens 36 to 2				36	71
Bagshaw Road				Odds 1 to 9, Evens 16 to 2				13	18
Balmain Avenue				Odds 1 to 19, Evens 12 to 2				21	27
Barnard Road				Odds 1 to 43, Evens 16 to 2				31	66
Beard Road				Odds 1 to 29, Evens 30 to 2				30	29
Braithwaite Road				Odds 1 to 9, Evens 10 to 2				10	19
Buckley Road				Odds 33 to 35, Evens 186 to 70				67	109
Burnfield Road				Odds 1 to 7, Evens 8 to 2				8	15
Cardrona Street				Odds 1 to 11, Evens 18 to 2				16	29
Churton Road				Odds 1 to 15, Evens 24 to 2				20	44
Cleadon Avenue				Odds 1 to 11, Evens 20 to 2				16	31
Cornford Avenue				Odds 1 to 9, Evens 10 to 2				10	28
Craig Road				Odds 101 to 161, Evens 162 to 102				62	71
Darras Road				Odds 5 to 35, Evens 74 to 2				53	96
East Road				Odds 1 to 17, Evens 36 to 2				25	60
Fallow Avenue				Odds 1 to 3, Evens 4 to 2				4	8
Falshaw Way				Odds 1 to 47, Evens 26 to 2				36	71
Fellbrigg Close				Odds 1 to 41				21	33
Fenmore Avenue				Odds 1 to 9, Evens 10 to 2				10	24
Fernwood Avenue				Odds 1 to 11, Evens 12 to 2				12	24
Flemish Crescent				Evens 10 to 2, Odds 1 to 39				24	40
Fylde Lane				Odds 1 to 31, Evens 30 to 2				30	52
Greenlea Avenue				Odds 1 to 13, Evens 14 to 2				14	26
Hamsterley Avenue				Odds 1 to 5, Evens 10 to 12				16	28
Harlow Drive				Odds 1 to 15, Evens 16 to 2				16	22
Harton Avenue				Odds 1 to 7, Evens 8 to 2				8	10
Heathcote Road				Odds 101 to 161, Evens 162 to 100				63	71



Existing Ward name	Current PD	Proposed new PD	Parliamentary Constituency	Number of properties August 2017	Number of electors August 2017	Number of electors If polling district is merged	Further informaiton	Current designated polling place	Proposed new deisgnated polling place
Hemsworth Road				Evens 178 to 102				39	84
Hexham Road				Odds 1 to 47, Evens 36 to 2				42	72
Holmcroft Road				Odds 131 to 197, Evens 208 to 138				70	129
Horbury Avenue				Odds 1 to 17, Evens 18 to 2				18	31
Kenton Avenue				Odds 1 to 19, Evens 20 to 2				21	38
Kilnwick Close				Odds 1 to 13, Evens 10 to 2				12	17
Longsight Road				Evens 36 to 2				18	34
Lowther Avenue				Odds 1 to 23, Evens 16 to 2				23	38
Manby Road				Odds 3 to 49, Evens 28 to 2				38	82
Manby Square				Odds 1 to 11				6	12
Melland Road				Odds 1 to 65				32	60
Monkton Avenue				Odds 1 to 17, Evens 18 to 2				19	39
Mount Road				Odds 147 to 201, Evens 250 to 130				66	107
Netherbury Close				Odds 1 to 39, Evens 8 to 2				24	25
Nutmeg Drive				Evens 6 to 2, Odds 1 to 9				8	14
Ormsby Avenue				Odds 1 to 11, Evens 12 to 2				12	33
Rainshaw Lane				Odds 1 to 25, Evens 20 to 2				17	26
Rawsthorne Avenue				Odds 1 to 169, Evens 58 to 2				113	189
Ryton Avenue				Odds 1 to 13, Evens 14 to 2				14	31
Salwick Way				Odds 1 to 7, Evens 8 to 2				8	15
Sanby Road				Odds 1 to 15, Evens 12 to 2				14	24
Sandown Crescent				Odds 1 to 43, Evens 40 to 2				42	73
Searby Road				Odds 1 to 23, Evens 24 to 2				24	44
Shillingford Road				Odds 77 to 9, Evens 112 to 2				76	135
Sutton Road				Odds 1 to 55, Evens 52 to 2				54	112
Tealby Road				Odds 1 to 17, Evens 14 to 2				16	22
Thomson Road				Evens 40 to 2, Odds 101 to 173				57	105
Thornholme Close				Odds 1 to 33, Evens 14 to 2				24	33
Trust Road				Odds 1 to 71, Evens 52 to 2				62	117
Wayland Road South				Odds 1 to 19, Evens 32 to 2				23	49
Wembley Road				Odds 1 to 121, Evens 44 to 2				74	130
Westlea Drive				Odds 1 to 27, Evens 28 to 2				28	48
Whitsbury Avenue				Odds 1 to 31, Evens 40 to 2				36	61

Existing Ward name	Current PD	Proposed new PD	Parliamentary Constituency	Number of properties August 2017	Number of electors August 2017	Number of electors If polling district is merged	Further informaiton	Current designated polling place	Proposed new deisgnated polling place																																																																																												
<b>Rusholme</b>																																																																																																					
Rusholme	RUA	Disestablished current polling district					Transfer properties to new 3MSG polling districts - see under Moss Side ward	Heald Place Primary School, entrance on Parkfield Street	Disestablished current polling district																																																																																												
Longsight	LOE	<b>3RUA</b>	Manchester Gorton	941	1962		Take in properties from current LOE polling district	St Johns CE Primary School, Clarence Road	No change																																																																																												
Levenshulme	LEB (part)	<b>3RUB</b>	Manchester Gorton	71	190	<b>1458</b>	Take in properties from current LEB (part) and RUB (part) polling districts Merge LEB (part) and RUB (part) polling districts	Hawthorn Medical Centre, Fallowfield Retail Park, Birchfields Road	Birchfields Primary School, Lytham Road, Fallowfield																																																																																												
Rusholme	RUB (part)		Manchester Gorton	520	1268			Birchfields Primary School, Lytham Road, Fallowfield																																																																																													
<p style="color: red;">The new polling district 3RUB will be created by the inclusion of all properties from the current LEB (part) and RUB (part) polling districts</p> <table border="1"> <thead> <tr> <th>Street Name</th> <th>Street Numbers</th> <th>Properties</th> <th>Electorate</th> </tr> </thead> <tbody> <tr> <td colspan="4"><b>LEB</b></td> </tr> <tr> <td>Birchfields Road</td> <td>Evens 178 to 132</td> <td>24</td> <td>66</td> </tr> <tr> <td>Kingsmere Avenue</td> <td>Odds 1 to 11, Evens 12 to 2</td> <td>12</td> <td>30</td> </tr> <tr> <td>Kingsway</td> <td>Evens 78 to 16</td> <td>32</td> <td>86</td> </tr> <tr> <td>Peaceville Road</td> <td>Evens 6 to 2</td> <td>3</td> <td>8</td> </tr> <tr> <td colspan="4"><b>RUB</b></td> </tr> <tr> <td>Allandale Road</td> <td>Odds 1 to 7, Evens 12 to 2</td> <td>10</td> <td>20</td> </tr> <tr> <td>Birchfields Road</td> <td>Odds 137 to 185, Evens 130 to 62</td> <td>59</td> <td>141</td> </tr> <tr> <td>Collingwood Road</td> <td>Odds 1 to 41, Evens 46 to 2</td> <td>46</td> <td>93</td> </tr> <tr> <td>Fairview Avenue</td> <td>Odds 1 to 39, Evens 34 to 2</td> <td>37</td> <td>78</td> </tr> <tr> <td>Handforth Grove</td> <td>Odds 1 to 15, Evens 16 to 4</td> <td>15</td> <td>43</td> </tr> <tr> <td>Hardon Grove</td> <td>Odds 1 to 15, Evens 16 to 2</td> <td>16</td> <td>54</td> </tr> <tr> <td>Kingsway</td> <td>Evens 14 to 4</td> <td>7</td> <td>10</td> </tr> <tr> <td>Kingsway Avenue</td> <td>Odds 1 to 37, Evens 50 to 2</td> <td>44</td> <td>103</td> </tr> <tr> <td>Lindsay Avenue</td> <td>Odds 1 to 53, Evens 48 to 4</td> <td>53</td> <td>132</td> </tr> <tr> <td>Lytham Road</td> <td>Odds 1 to 43, Evens 64 to 2</td> <td>53</td> <td>148</td> </tr> <tr> <td>Old Hall Lane</td> <td>Odds 1 to 219</td> <td>97</td> <td>247</td> </tr> <tr> <td>Redshaw Close</td> <td>Odds 1 to 19, Evens 20 to 2</td> <td>20</td> <td>35</td> </tr> <tr> <td>Skelton Grove</td> <td>Odds 1 to 15, Evens 16 to 2</td> <td>16</td> <td>50</td> </tr> <tr> <td>Slade Lane</td> <td>Evens 158 to 116</td> <td>27</td> <td>65</td> </tr> <tr> <td>Tabley Grove</td> <td>Odds 1 to 15, Evens 16 to 2</td> <td>16</td> <td>48</td> </tr> <tr> <td>Whitworth Lane</td> <td>Odds 1 to 5</td> <td>4</td> <td>1</td> </tr> </tbody> </table>										Street Name	Street Numbers	Properties	Electorate	<b>LEB</b>				Birchfields Road	Evens 178 to 132	24	66	Kingsmere Avenue	Odds 1 to 11, Evens 12 to 2	12	30	Kingsway	Evens 78 to 16	32	86	Peaceville Road	Evens 6 to 2	3	8	<b>RUB</b>				Allandale Road	Odds 1 to 7, Evens 12 to 2	10	20	Birchfields Road	Odds 137 to 185, Evens 130 to 62	59	141	Collingwood Road	Odds 1 to 41, Evens 46 to 2	46	93	Fairview Avenue	Odds 1 to 39, Evens 34 to 2	37	78	Handforth Grove	Odds 1 to 15, Evens 16 to 4	15	43	Hardon Grove	Odds 1 to 15, Evens 16 to 2	16	54	Kingsway	Evens 14 to 4	7	10	Kingsway Avenue	Odds 1 to 37, Evens 50 to 2	44	103	Lindsay Avenue	Odds 1 to 53, Evens 48 to 4	53	132	Lytham Road	Odds 1 to 43, Evens 64 to 2	53	148	Old Hall Lane	Odds 1 to 219	97	247	Redshaw Close	Odds 1 to 19, Evens 20 to 2	20	35	Skelton Grove	Odds 1 to 15, Evens 16 to 2	16	50	Slade Lane	Evens 158 to 116	27	65	Tabley Grove	Odds 1 to 15, Evens 16 to 2	16	48	Whitworth Lane	Odds 1 to 5	4	1
Street Name	Street Numbers	Properties	Electorate																																																																																																		
<b>LEB</b>																																																																																																					
Birchfields Road	Evens 178 to 132	24	66																																																																																																		
Kingsmere Avenue	Odds 1 to 11, Evens 12 to 2	12	30																																																																																																		
Kingsway	Evens 78 to 16	32	86																																																																																																		
Peaceville Road	Evens 6 to 2	3	8																																																																																																		
<b>RUB</b>																																																																																																					
Allandale Road	Odds 1 to 7, Evens 12 to 2	10	20																																																																																																		
Birchfields Road	Odds 137 to 185, Evens 130 to 62	59	141																																																																																																		
Collingwood Road	Odds 1 to 41, Evens 46 to 2	46	93																																																																																																		
Fairview Avenue	Odds 1 to 39, Evens 34 to 2	37	78																																																																																																		
Handforth Grove	Odds 1 to 15, Evens 16 to 4	15	43																																																																																																		
Hardon Grove	Odds 1 to 15, Evens 16 to 2	16	54																																																																																																		
Kingsway	Evens 14 to 4	7	10																																																																																																		
Kingsway Avenue	Odds 1 to 37, Evens 50 to 2	44	103																																																																																																		
Lindsay Avenue	Odds 1 to 53, Evens 48 to 4	53	132																																																																																																		
Lytham Road	Odds 1 to 43, Evens 64 to 2	53	148																																																																																																		
Old Hall Lane	Odds 1 to 219	97	247																																																																																																		
Redshaw Close	Odds 1 to 19, Evens 20 to 2	20	35																																																																																																		
Skelton Grove	Odds 1 to 15, Evens 16 to 2	16	50																																																																																																		
Slade Lane	Evens 158 to 116	27	65																																																																																																		
Tabley Grove	Odds 1 to 15, Evens 16 to 2	16	48																																																																																																		
Whitworth Lane	Odds 1 to 5	4	1																																																																																																		
Rusholme	RUC	<b>3RUC</b>	Manchester Gorton	1060	2730		None	St Edwards RC Parish Hall, 13 Thurloe Street, Rusholme	No change																																																																																												

Existing Ward name	Current PD	Proposed new PD	Parliamentary Constituency	Number of properties August 2017	Number of electors August 2017	Number of electors If polling district is merged	Further informaiton	Current designated polling place	Proposed new deisgnated polling place
Rusholme	RUD	<b>3RUD</b>	Manchester Gorton	1036	1503		None	Birch Community Centre, Brighton Grove, entrance on Danes Road	No change
Rusholme	RUE	<b>3RUE</b>	Manchester Gorton	1170	2713		None	38 Meldon Road, Anson Estate, Rusholme	No change
Longsight	LOB (part)	<b>3RUF</b>	Manchester Gorton	1182	2030		Take in properties from current LOB (part) polling district	St Johns CE Primary School, Clarence Road	No change

The new polling district 3RUF will be created by the inclusion of all properties from the current LOB (part) polling district

Street Name	Street Numbers	Properties	Electorate
Allingham Street	Odds 1 to 25, Evens 26 to 2	26	50
Alwyn Drive	Odds 1 to 7, Evens 8 to 2	8	17
Ash Grove	Odds 1 to 13, Evens 14 to 2	18	45
Ashfield Road	Odds 1 to 65, Evens 50 to 10	58	119
Askrigg Walk	Odds 1 to 7	4	7
Aycliffe Grove	Odds 1 to 9, Evens 10 to 2	12	19
Ayton Grove	Odds 1 to 15, Evens 16 to 2	16	38
Bankfield Avenue	Odds 1 to 69, Evens 64 to 2	73	156
Banner Dale Close	Odds 1 to 13, Evens 16 to 2	15	23
Bates Street	Odds 1 to 7, Evens 18 to 2	18	25
Birch Lane	Odds 1 to 87, Evens 108 to 2	237	321
Bowscale Close	Evens 10 to 2	5	8
Brightstone Walk	Odds 1 to 35	18	18
Chingford Walk	Evens 12 to 2	6	10
Clarence Road	Odds 115 to 113, Evens 122 to 2	98	164
Daisy Avenue	Odds 1 to 11, Evens 16 to 2	14	35
Daisy Bank Road	Odds 25 to 39	8	22
Dickenson Road	Odds 189 to 343	87	119
Greton Close	Odds 1 to 21, Evens 20 to 2	27	44
Greville Street	Evens 74 to 2, Odds 61 to 61	38	84

Existing Ward name	Current PD	Proposed new PD	Parliamentary Constituency	Number of properties August 2017	Number of electors August 2017	Number of electors If polling district is merged	Further informaiton	Current designated polling place	Proposed new deisgnated polling place
Holbeck Grove				Odds 1 to 7, Evens 16 to 2				12	33
Holmfirth Street				Odds 1 to 23, Evens 24 to 24				15	44
Honor Street				Odds 1 to 15, Evens 22 to 2				19	29
Laindon Road				Odds 23 to 89, Evens 72 to 72				67	88
Lazonby Walk				Odds 1 to 7				4	10
Lincoln Street				Odds 1 to 25, Evens 18 to 2				22	38
Longford Place				Odds 29 to 21, Evens 68 to 2				91	156
Merwood Grove				Odds 1 to 7, Evens 14 to 2				13	36
Penruddock Walk				Evens 10 to 2				5	14
Pine Grove				Odds 3 to 3, Evens 16 to 2				18	14
Plumpton Walk				Evens 10 to 2				5	11
Plymouth Grove				Evens 352 to 354				16	27
Southernby Close				Evens 14 to 2				7	9
St Johns Road				Odds 21 to 39				11	12
Stockport Road				Evens 456 to 442				8	8
Tagore Close				Odds 1 to 39, Evens 28 to 2				34	61
Whiley Street				Odds 1 to 13, Evens 30 to 2				23	51
Whitwell Walk				Evens 8 to 2				4	6
Willesden Avenue				Odds 5 to 13, Evens 30 to 2				22	59

Existing Ward name	Current PD	Proposed new PD	Parliamentary Constituency	Number of properties August 2017	Number of electors August 2017	Number of electors If polling district is merged	Further informaiton	Current designated polling place	Proposed new deisgnated polling place
<b>Whalley Range</b>									
Whalley Range	WRC	Disestablished current polling district					Transfer properties to new 3CLF and 3CPG polling districts - see under Chorlton and Chorlton Park wards	Wilbraham St Ninians Church, Egerton Road South	Disestablished current polling district
Whalley Range	WRA	<b>3WRA</b>	Manchester Gorton	1311	1728		None	Our Ladys RC Primary School, Whalley Road, Whalley Range	No change
Whalley Range	WRB (part)	<b>3WRB</b>	Manchester Gorton	1624	2713		Take in properties from current WRB (part) polling district	St Margaret's CofE Primary School, Withington Road, Whalley Range	No change

The new polling district 3WRB will be created by the inclusion of all properties from the current WRB (part) polling district

Street Name	Street Numbers	Properties	Electorate
Arcon Drive	Continuous 9 to 16	8	14
Alness Road	Evens 32 to 2	70	98
Bedford Avenue	Odds 1 to 19, Evens 20 to 2	29	68
Beech Hurst Close	Odds 1 to 21, Evens 20 to 2	21	29
Berriedale Close	Odds 1 to 9	5	11
Blenheim Avenue	Odds 1 to 21, Evens 22 to 2	22	46
Burford Avenue	Evens 10 to 2	5	9
Burford Drive	Odds 1 to 13, Evens 16 to 2	15	31
Burford Road	Odds 1 to 55, Evens 26 to 2	59	125
Burford Walk	Odds 1 to 5	3	6
Carlton Road	Odds 115 to 123	26	35
Chatsworth Grove	Odds 1 to 7, Evens 2 to 2	9	17
Churchill Avenue	Odds 1 to 21, Evens 22 to 2	22	52
Clarendon Road	Odds 1 to 137, Evens 76 to 2	146	268
College Road	Odds 41 to 51, Evens 106 to 2	62	124
Cotterdale Close	Odds 1 to 45, Evens 30 to 2	59	90
Deeping Avenue	Odds 1 to 7, Evens 14 to 2	11	22
Demesne Road	Odds 1 to 17	38	48
Dudley Road	Evens 120 to 80, Odds 5 to 119	125	212
Filey Avenue	Odds 1 to 5, Evens 8 to 2	8	14

Existing Ward name	Current PD	Proposed new PD	Parliamentary Constituency	Number of properties August 2017	Number of electors August 2017	Number of electors If polling district is merged	Further informaiton	Current designated polling place	Proposed new deisgnated polling place
Granville Avenue								11	18
Grosvenor Road								81	138
Hazel Avenue								17	40
Manor Avenue								12	31
May Road								26	24
Mayfield Road								60	96
Palmerston Avenue								21	56
Range Road								73	87
Russell Avenue								12	26
Russell Road								38	59
Stanley Road								86	130
Victoria Road								68	133
Wellington Avenue								19	52
Wellington Road								58	76
Whalley Grove								31	70
Whitby Avenue								6	9
Withington Road								195	261
Wood Road								28	43
Yarburgh Street								27	29
Fallowfield	FAD	<b>3WRC</b>	Manchester Gorton	892	1854		None	Whalley Range High School, Wilbraham Road	No change
Whalley Range	WRD	<b>3WRD</b>	Manchester Gorton	1413	2205		None	English Martyrs RC Church Hall, Alexandra Road South, Whalley Range	No change
Whalley Range	WRE (part)	<b>3WRE</b>	Manchester Gorton	668	1419		Take in properties from current WRE (part) polling district	Manley Park Primary School, York Avenue, Whalley Range	No change
<b>The new polling district 3WRE will be created by the inclusion of all properties from the current WRE (part) polling district</b>									
<b>Street Name</b>				<b>Street Numbers</b>		<b>Properties</b>			<b>Electorate</b>

Existing Ward name	Current PD	Proposed new PD	Parliamentary Constituency	Number of properties August 2017	Number of electors August 2017	Number of electors If polling district is merged	Further informaiton	Current designated polling place	Proposed new deisgnated polling place	
Bury Avenue				Odds 1 to 39, Evens 42 to 2				41	94	
Cambridge Avenue				Odds 1 to 21, Evens 20 to 2				24	60	
Clarendon Road				Odds 139 to 237, Evens 222 to 78				101	194	
College Drive				Odds 1 to 77, Evens 44 to 2				61	136	
College Road				Odds 97 to 161, Evens 202 to 200				40	92	
Cromwell Avenue				Odds 1 to 99, Evens 86 to 6				96	219	
Granville Avenue				Evens 22 to 2				11	29	
Hawarden Avenue				Odds 1 to 15, Evens 26 to 2				21	50	
Lynwood Avenue				Odds 1 to 19, Evens 20 to 2				22	49	
Marlborough Avenue				Odds 1 to 21, Evens 22 to 2				23	46	
Milton Grove				Odds 9 to 47, Evens 56 to 10				49	81	
Park Drive				Odds 3 to 33, Evens 52 to 2				56	125	
Spencer Avenue				Odds 1 to 21, Evens 22 to 2				22	51	
Upper Chorlton Road				Odds 197 to 217				25	31	
Westminster Avenue				Odds 1 to 21, Evens 22 to 2				22	41	
York Avenue				Evens 100 to 2				54	121	
Moss Side	MSF (part)	<b>2WRF</b>	<b>Manchester Central</b>	923	1401		Take in properties from current MSF (part) polling district	The Phil Martin Centre, 137-139 Princess Road, Moss Side	No change	
<p>The new polling district 3WRF will be created by the inclusion of all properties from the current MSF (part) polling district</p>										
<b>Street Name</b>				<b>Street Numbers</b>			<b>Properties</b>		<b>Electorate</b>	

Existing Ward name	Current PD	Proposed new PD	Parliamentary Constituency	Number of properties August 2017	Number of electors August 2017	Number of electors If polling district is merged	Further informaiton	Current designated polling place	Proposed new deisgnated polling place	
Alexandra Avenue				Odds 1 to 29, Evens 30 to 2				30	46	
Beresford Street				Odds 117 to 149, Evens 160 to 116				37	65	
Bowes Street				Odds 1 to 27				26	52	
Broadfield Road				Odds 151 to 265, Evens 186 to 106				86	117	
Burdith Avenue				Odds 1 to 23, Evens 20 to 2				23	24	
Caythorpe Street				Odds 107 to 121, Evens 118 to 108				13	32	
Claremont Road				Evens 278 to 92				68	90	
Cowesby Street				Odds 117 to 159, Evens 162 to 116				43	66	
Cranswick Street				Evens 66 to 4				30	36	
Driffield Street				Odds 1 to 35, Evens 38 to 2				37	46	
Edith Avenue				Odds 1 to 23, Evens 32 to 2				29	35	
Elmswood Avenue				Odds 1 to 29, Evens 30 to 2				30	43	
Gerry Wheale Square				Odds 1 to 17, Evens 16 to 2				16	45	
Hartington Street				Odds 121 to 163, Evens 164 to 122				43	59	
Henbury Street				Odds 1 to 45, Evens 34 to 2				40	60	
Laurel Avenue				Odds 1 to 29, Evens 30 to 2				30	49	
Lloyd Street South				Evens 62 to 4 also The Parkside				47	68	
Markington Street				Odds 1 to 39, Evens 42 to 2				42	54	
Parkside Road				Odds 1 to 91				46	78	
Princess Road				Odds 203 to 281				37	57	
Raby Street				Odds 239a to 241				2	0	
Regent Avenue				Odds 1 to 29, Evens 30 to 2				30	50	
Rosebery Street				Odds 117 to 163, Evens 166 to 116				39	60	
Russell Street				Evens 178 to 112				34	56	
Smalldale Avenue				Continuous 1 to 33				33	67	
Yew Tree Avenue				Odds 1 to 29, Evens 30 to 2				32	46	
Moss Side	MSA (part)	<b>2WRG</b>	<b>Manchester Central</b>	<b>59</b>	<b>65</b>		Take in properties from current MSA (part) polling district	Whalley Range Methodist Church, 51 Withington Road, Moss Side	No change	
<b>The new polling district 3WRG will be created by the inclusion of all properties from the current MSA (part) polling district</b>										
<b>Street Name</b>				<b>Street Numbers</b>			<b>Properties</b>		<b>Electorate</b>	
Withington Road				Odds 51 to 75			59		65	
Moss Side	MSA (part)	<b>2WRH</b>	<b>Manchester Central</b>	<b>34</b>	<b>43</b>		Take in properties from current MSA (part) polling district	Whalley Range Methodist Church, 51 Withington Road, Moss Side	No change	
<b>The new polling district 3WRH will be created by the inclusion of all properties from the current MSA (part) polling district</b>										
<b>Street Name</b>				<b>Street Numbers</b>			<b>Properties</b>		<b>Electorate</b>	
Withington Road				Odds 93 to 117			34		43	
Moss Side	MSA (part)	<b>2WRJ</b>	<b>Manchester Central</b>	<b>8</b>	<b>6</b>		Take in properties from current MSA (part) polling district	Whalley Range Methodist Church, 51 Withington Road, Moss Side	No change	
<b>The new polling district 3WRJ will be created by the inclusion of all properties from the current MSA (part) polling district</b>										
<b>Street Name</b>				<b>Street Numbers</b>			<b>Properties</b>		<b>Electorate</b>	



Existing Ward name	Current PD	Proposed new PD	Parliamentary Constituency	Number of properties August 2017	Number of electors August 2017	Number of electors If polling district is merged	Further informaiton	Current designated polling place	Proposed new deisgnated polling place
Garthorne Close				Odds 15 to 21				4	4
Withington Road				Odds 27 to 33				4	2

Existing Ward name	Current PD	Proposed new PD	Parliamentary Constituency	Number of properties August 2017	Number of electors August 2017	Number of electors in proposed new polling district	Further information	Current designated polling place	Proposed new designated polling place																																																
<b>Burnage</b>																																																									
Burnage	BUA	<b>4BUA</b>	Manchester Withington	999	2029		None	Burnage United Reformed Church Hall, 111 Burnage Lane, Burnage	No change																																																
Burnage	BUB	<b>4BUB</b>	Manchester Withington	1624	3048		None	St Bernards Parish Centre, Burnage Lane	No change																																																
Burnage	BUC	<b>4BUC</b>	Manchester Withington	1093	1954	<b>2121</b>	Take in properties from current BUF (part) polling district Merge BUC and BUF (part) polling district	Temporary Building, Albion Inn Car Park, 576 Burnage Lane	Temporary Building, Albion Inn Car Park, 576 Burnage Lane																																																
Burnage	BUF (part)		Manchester Withington	107	167			South Manchester Family Church, Kingsburn Hall, 814 Burnage Lane																																																	
<p>The new polling district 4BUC will be created by the inclusion of all properties from the current BUC polling district and properties from BUF (part) as follows:</p> <table border="1"> <thead> <tr> <th>Street Name</th> <th>Street Numbers</th> <th>Properties</th> <th>Electorate</th> </tr> </thead> <tbody> <tr> <td>Burnage Lane</td> <td>Evens 706 to 590</td> <td>38</td> <td>38</td> </tr> <tr> <td>Holmside Gardens</td> <td>Odds 1 to 29, Evens 30 to 2</td> <td>30</td> <td>56</td> </tr> <tr> <td>Kingsway</td> <td>Odds 405 to 465</td> <td>32</td> <td>65</td> </tr> <tr> <td>Lane End Road</td> <td>Odds 9 to 23</td> <td>7</td> <td>8</td> </tr> </tbody> </table>										Street Name	Street Numbers	Properties	Electorate	Burnage Lane	Evens 706 to 590	38	38	Holmside Gardens	Odds 1 to 29, Evens 30 to 2	30	56	Kingsway	Odds 405 to 465	32	65	Lane End Road	Odds 9 to 23	7	8																												
Street Name	Street Numbers	Properties	Electorate																																																						
Burnage Lane	Evens 706 to 590	38	38																																																						
Holmside Gardens	Odds 1 to 29, Evens 30 to 2	30	56																																																						
Kingsway	Odds 405 to 465	32	65																																																						
Lane End Road	Odds 9 to 23	7	8																																																						
Burnage	BUD (part)	<b>4BUD</b>	Manchester Withington	300	533	<b>2085</b>	Take in properties from current BUE and BUD (part) polling districts Merge BUD (part) and BUE polling district	Christ Church URC Hall, Parrs Wood Road	Westcroft Community Centre, 26 Westcroft Road, Burnage																																																
Burnage	BUE		Manchester Withington	821	1552			Westcroft Community Centre, 26 Westcroft Road, Burnage																																																	
<p>The new polling district 4BUD will be created by the inclusion of all properties from the current BUE polling district and properties from BUD (part) as follows:</p> <table border="1"> <thead> <tr> <th>Street Name</th> <th>Street Numbers</th> <th>Properties</th> <th>Electorate</th> </tr> </thead> <tbody> <tr> <td>Brayside Road</td> <td>Odds 1 to 39, Evens 40 to 2</td> <td>43</td> <td>87</td> </tr> <tr> <td>Cloverbank Avenue</td> <td>Odds 1 to 17, Evens 18 to 2</td> <td>18</td> <td>33</td> </tr> <tr> <td>Cranford Avenue</td> <td>Odds 1 to 33, Evens 34 to 2</td> <td>34</td> <td>51</td> </tr> <tr> <td>Fernbray Avenue</td> <td>Odds 1 to 17, Evens 18 to 2</td> <td>18</td> <td>39</td> </tr> <tr> <td>Fog Lane</td> <td>Odds 157 to 215</td> <td>17</td> <td>36</td> </tr> <tr> <td>Hurstbank Avenue</td> <td>Odds 1 to 13, Evens 14 to 2</td> <td>14</td> <td>25</td> </tr> <tr> <td>Kingsway</td> <td>Evens 368 to 298</td> <td>36</td> <td>56</td> </tr> <tr> <td>Leafield Avenue</td> <td>Odds 1 to 29, Evens 38 to 2</td> <td>34</td> <td>58</td> </tr> <tr> <td>Melbury Avenue</td> <td>Odds 1 to 33, Evens 34 to 2</td> <td>34</td> <td>55</td> </tr> <tr> <td>Parrs Wood Road</td> <td>Odds 213 to 259</td> <td>20</td> <td>40</td> </tr> <tr> <td>Paulhan Road</td> <td>Odds 1 to 31, Evens 32 to 2</td> <td>32</td> <td>53</td> </tr> </tbody> </table>										Street Name	Street Numbers	Properties	Electorate	Brayside Road	Odds 1 to 39, Evens 40 to 2	43	87	Cloverbank Avenue	Odds 1 to 17, Evens 18 to 2	18	33	Cranford Avenue	Odds 1 to 33, Evens 34 to 2	34	51	Fernbray Avenue	Odds 1 to 17, Evens 18 to 2	18	39	Fog Lane	Odds 157 to 215	17	36	Hurstbank Avenue	Odds 1 to 13, Evens 14 to 2	14	25	Kingsway	Evens 368 to 298	36	56	Leafield Avenue	Odds 1 to 29, Evens 38 to 2	34	58	Melbury Avenue	Odds 1 to 33, Evens 34 to 2	34	55	Parrs Wood Road	Odds 213 to 259	20	40	Paulhan Road	Odds 1 to 31, Evens 32 to 2	32	53
Street Name	Street Numbers	Properties	Electorate																																																						
Brayside Road	Odds 1 to 39, Evens 40 to 2	43	87																																																						
Cloverbank Avenue	Odds 1 to 17, Evens 18 to 2	18	33																																																						
Cranford Avenue	Odds 1 to 33, Evens 34 to 2	34	51																																																						
Fernbray Avenue	Odds 1 to 17, Evens 18 to 2	18	39																																																						
Fog Lane	Odds 157 to 215	17	36																																																						
Hurstbank Avenue	Odds 1 to 13, Evens 14 to 2	14	25																																																						
Kingsway	Evens 368 to 298	36	56																																																						
Leafield Avenue	Odds 1 to 29, Evens 38 to 2	34	58																																																						
Melbury Avenue	Odds 1 to 33, Evens 34 to 2	34	55																																																						
Parrs Wood Road	Odds 213 to 259	20	40																																																						
Paulhan Road	Odds 1 to 31, Evens 32 to 2	32	53																																																						
Levenshulme	LEA (part)	<b>3BUE</b>	<b>Manchester Gorton</b>	391	783	<b>1975</b>	Take in properties from current LEA (part) LEB (part) and LEE (part) polling districts Merge LEA (part), LEB (part) and	Levenshulme Bowling & Social Club, Burnage Range, Levenshulme	Levenshulme Bowling & Social Club, Burnage Range, Levenshulme																																																
Levenshulme	LEE (part)		<b>Manchester Gorton</b>	646	1192			St Marys RC Primary School, Clare Road																																																	

Existing Ward name	Current PD	Proposed new PD	Parliamentary Constituency	Number of properties August 2017	Number of electors August 2017	Number of electors in proposed new polling district	Further informaiton	Current designated polling place	Proposed new designated polling place
Levenshulme	LEB (part)		Manchester Gorton	0	0		LEE (part) polling districts	Acacias Primary School, Alexandra Drive	

The new polling district 3BUE will be created by the inclusion of properties from the current LEA (part), LEB (part) and LEE (part) as follows:

Street Name	Street Numbers	Properties	Electorate
<b>LEA</b>			
Auckland Road	Odds 1 to 7, Evens 12 to 2	10	22
Austin Grove	Odds 1 to 11, Evens 10 to 4	10	26
Craighall Avenue	Odds 1 to 13, Evens 34 to 2	23	48
Edenhall Avenue	Odds 1 to 29, Evens 28 to 2	29	61
Fortuna Grove	Odds 1 to 31, Evens 30 to 4	30	66
Kingsway	Odds 51 to 69	71	145
Monica Grove	Odds 17 to 43, Evens 96 to 2	63	144
Moseley Road	Evens 320 to 268	22	50
Scarisbrick Road	Odds 1 to 49, Evens 50 to 2	50	102
Slade Lane	Evens 386 to 336	83	119
<b>LEE</b>			
Albert Road	Odds 15 to 99	60	95
Alma Road	Evens 8 to 2	4	2
Arliss Avenue	Odds 1 to 17, Evens 12 to 2	15	39
Beech Range	Odds 1 to 35, Evens 24 to 4	39	55
Birdhall Grove	Odds 1 to 27, Evens 26 to 2	27	68
Bramley Avenue	Odds 1 to 5, Evens 6 to 2	6	15
Burnage Range	Evens 8 to 2	5	8
Deanbank Avenue	Odds 1 to 15, Evens 12 to 2	14	27
Elmgate Grove	Odds 1 to 9, Evens 18 to 2	14	33
Errwood Road	Evens 22 to 2	38	35
Fir Grove	Odds 1 to 25, Evens 28 to 2	27	55
Forest Range	Odds 1 to 73, Evens 56 to 2	63	144
Grange Avenue	Odds 1 to 77, Evens 44 to 2, Also Eden Court	134	219
Marshall Road	Odds 1 to 51, Evens 54 to 8	51	119
Preston Road	Odds 1 to 13, Evens 50 to 2	32	84
Ross Avenue	Odds 1 to 5	3	5
Slade Lane	Odds 213 to 283,	82	119
Victoria Avenue	Odds 1 to 33, Evens 30 to 2	32	70

Levenshulme	LEE (part)	3BUF	Manchester Gorton	319	704	2136	Take in properties from current LEE (part) and LEF polling districts	Acacias Primary School, Alexandra Drive	Acacias Primary School, Alexandra Drive
Levenshulme	LEF		Manchester Gorton	695	1432		Merge LEE (part) and LEF polling districts	St Marys RC Primary School, Clare Road	

The new polling district 3BUF will be created by the inclusion of all properties from the current LEF polling district and properties from LEE (part) as follows:

Street Name	Street Numbers	Properties	Electorate
-------------	----------------	------------	------------

Existing Ward name	Current PD	Proposed new PD	Parliamentary Constituency	Number of properties August 2017	Number of electors August 2017	Number of electors in proposed new polling district	Further informaiton	Current designated polling place	Proposed new designated polling place
<b>LEE</b>				<b>LEE</b>					
Crompton Road				Odds 1 to 41, Evens 32 to 2				37	78
Errwood Road				Evens 72 to 24				23	53
Kempton Road				Odds 1 to 11, Evens 32 to 2				23	61
Linden Park				Odds 1 to 97, Evens 98 to 2				98	211
Milwain Road				Odds 1 to 45, Evens 98 to 2				92	186
Ranford Road				Odds 1 to 33, Evens 40 to 2				38	94
Slade Lane				Odds 285-299A				8	21

Existing Ward name	Current PD	Proposed new PD	Parliamentary Constituency	Number of properties August 2017	Number of electors August 2017	Number of electors in proposed new polling district	Further informaiton	Current designated polling place	Proposed new designated polling place
<b>Chorlton</b>									
Chorlton	CLA	<b>4CLA</b>	Manchester Withington	1259	2430		None	Oswald Road Primary School, Oswald Road, entrance off Nicolas Road	No change
Chorlton	CLB	<b>4CLB</b>	Manchester Withington	1181	2361		None	Chorlton Library, Manchester Road, Chorlton	No change
Chorlton	CLC	<b>4CLC</b>	Manchester Withington	565	942		None	Chorlton Unitarian Church, Wilbraham Road, entrance via Car Park	No change
Chorlton	CLD	<b>4CLD</b>	Manchester Withington	486	913		None	Brookburn Primary School, Brookburn Road, Chorlton-Cum-Hardy	No change
Chorlton	CLE (part)	<b>4CLE</b>	Manchester Withington	1051	1733		Take in properties from current CLE (part) polling district	St Johns Parish Centre, Chequers Road, Chorlton-Cum-Hardy	No change

The new polling district 4CLE will be created by the inclusion of properties from the current CLE (part) polling districts as follows:

Street Name	Street Numbers	Properties	Electorate
-------------	----------------	------------	------------

Existing Ward name	Current PD	Proposed new PD	Parliamentary Constituency	Number of properties August 2017	Number of electors August 2017	Number of electors in proposed new polling district	Further information	Current designated polling place	Proposed new designated polling place																																
Acres Road				Odds 5 to 67, Evens 50 to 60				41	62																																
Beaumont Road				Odds 1 to 39, Evens 42 to 2				42	75																																
Beech Road				Odds 29 to 141, Evens 72 to 32				88	123																																
Belwood Road				Odds 1 to 29, Evens 30 to 2				30	65																																
Brabham Close				Odds 1 to 7, Evens 6 to 2				7	11																																
Chequers Road				Odds 1 to 55, Evens 44 to 6				51	95																																
Copgrove Road				Odds 1 to 9				5	6																																
Crosslands Road				Odds 49 to 53				3	5																																
Groby Road				Evens 22 to 20				2	3																																
Hardy Avenue				Odds 1 to 11, Evens 12 to 2				12	25																																
High Lane				Odds 9 to 65, Evens 76 to 54				109	169																																
Higson Avenue				Odds 1 to 51, Evens 52 to 2				52	86																																
Johns Close				Odds 1 to 17, Evens 16 to 2				16	16																																
Manchester Road				Evens 16 to 2				16	26																																
Neale Road				Odds 1 to 51, Evens 48 to 2				50	66																																
Pinewood Road				Evens 16 to 2				7	11																																
Provis Road				Odds 1 to 71, Evens 52 to 2				62	95																																
Reeves Road				Odds 1 to 41, Evens 38 to 2				40	83																																
St Clements Road				Odds 1 to 39				43	73																																
Stockton Road				Odds 1 to 35, Evens 52 to 2				67	128																																
Thornbridge Avenue				Odds 1 to 13, Evens 14 to 2				14	26																																
Whitelow Road				Odds 1 to 63, Evens 84 to 6				131	228																																
Wilbraham Road				Odds 601 to 617				31	44																																
Willaston Close				Odds 1 to 39, Evens 12 to 2				26	32																																
Wilton Road				Odds 1 to 21, Evens 56 to 2				41	77																																
York Road				Odds 1 to 27, Evens 14 to 2				65	103																																
Chorlton	CLF	<b>4CLF</b>	Manchester Withington	1205	1943		None	St Clements Church, Edge Lane, Chorlton	No change																																
Whalley Range	WRC (part)	<b>3CLG</b>	<b>Manchester Gorton</b>	240	413	<b>664</b>	Take in properties from current WRC (part) and WRE (part) polling districts Merge WRC (part and WRE (part) polling districts	Wilbraham St Ninians Church, Egerton Road South	St Werburghs Church Hall, St Werburghs Road																																
Whalley Range	WRE (part)		<b>Manchester Gorton</b>	137	251			Manley Park Primary School, York Avenue, Whalley Range																																	
<p>The new polling district 3CLG will be created by the inclusion of properties from the current WRC (part) and WRE (part) as follows:</p> <table border="1"> <thead> <tr> <th>Street Name</th> <th>Street Numbers</th> <th>Properties</th> <th>Electorate</th> </tr> </thead> <tbody> <tr> <td><b>WRC</b></td> <td></td> <td></td> <td></td> </tr> <tr> <td>Brantingham Road</td> <td>Odds 267 to 291</td> <td>25</td> <td>35</td> </tr> <tr> <td>Chandos Road</td> <td>Odds 1 to 31, Evens 26 to 4</td> <td>46</td> <td>90</td> </tr> <tr> <td>Egerton Road North</td> <td>Evens 62 to 4</td> <td>49</td> <td>88</td> </tr> <tr> <td>Ellesmere Road</td> <td>Odds 1 to 31, Evens 30 to 2</td> <td>65</td> <td>92</td> </tr> <tr> <td>St Werburghs Road</td> <td>Evens 74 to 24</td> <td>26</td> <td>65</td> </tr> <tr> <td>Wilbraham Road</td> <td>Evens 402 to 390</td> <td>29</td> <td>43</td> </tr> </tbody> </table>										Street Name	Street Numbers	Properties	Electorate	<b>WRC</b>				Brantingham Road	Odds 267 to 291	25	35	Chandos Road	Odds 1 to 31, Evens 26 to 4	46	90	Egerton Road North	Evens 62 to 4	49	88	Ellesmere Road	Odds 1 to 31, Evens 30 to 2	65	92	St Werburghs Road	Evens 74 to 24	26	65	Wilbraham Road	Evens 402 to 390	29	43
Street Name	Street Numbers	Properties	Electorate																																						
<b>WRC</b>																																									
Brantingham Road	Odds 267 to 291	25	35																																						
Chandos Road	Odds 1 to 31, Evens 26 to 4	46	90																																						
Egerton Road North	Evens 62 to 4	49	88																																						
Ellesmere Road	Odds 1 to 31, Evens 30 to 2	65	92																																						
St Werburghs Road	Evens 74 to 24	26	65																																						
Wilbraham Road	Evens 402 to 390	29	43																																						

Existing Ward name	Current PD	Proposed new PD	Parliamentary Constituency	Number of properties August 2017	Number of electors August 2017	Number of electors in proposed new polling district	Further informaiton	Current designated polling place	Proposed new designated polling place
<b>WRE</b>									
Brantingham Road				Evens 274 to 232				22	38
Egerton Road North				Evens 176 to 118				41	62
Manley Road				Odds 171 to 215, Evens 236 to 174				63	123
St Werburghs Road				Evens 22 to 2				11	28
Whalley Range	WRE (part)	<b>3CLH</b>	<b>Manchester Gorton</b>	14	28		Take in properties from current WRE (part) polling district	Manley Park Primary School, York Avenue, Whalley Range	St Werburghs Church Hall, St Werburghs Roa
The new polling district 3CLH will be created by the inclusion of properties from the current WRE (part) as follows:									
<b>Street Name</b>				<b>Street Numbers</b>				<b>Properties</b>	<b>Electorate</b>
Egerton Road North				Evens 116 to 68				14	28

Existing Ward name	Current PD	Proposed new PD	Parliamentary Constituency	Number of properties August 2017	Number of electors August 2017	Number of electors in proposed new polling district	Further information	Current designated polling place	Proposed new designated polling place																																																																
<b>Chorlton Park</b>																																																																									
Chorlton Park	CPB	Disestablished current polling district					Transfer properties to new polling district 4DWF - see Didsbury West ward	Cavendish Primary School, Cavendish Road	Disestablished current polling district																																																																
Chorlton Park	CPA	<b>4CPA</b>	Manchester Withington	1174	1950		None	Loreto High School, Nell Lane	No change																																																																
Chorlton Park	CPF	<b>4CPB</b>	Manchester Withington	1071	1859		None	Community Centre, 23 Mersey Bank Avenue, Barlow Moor	No change																																																																
Chorlton	CLE (part)	<b>4CPC</b>	Manchester Withington	541	932	<b>3273</b>	Take in properties from current CLE (part) polling district Merge with CPC and CLE (part) polling districts	St Johns Parish Centre, Chequers Road, Chorlton-Cum-Hardy	Chorlton Central Church, Barlow Moor Road, Chorlton-Cum-Hardy																																																																
Chorlton Park	CPC		Manchester Withington	1264	2341			Chorlton Central Church, Barlow Moor Road, Chorlton-Cum-Hardy																																																																	
<p>The new polling district 3CPC will be created by the inclusion of all properties from the current CPC polling district and properties from CLE (part) as follows:</p> <table border="1"> <thead> <tr> <th>Street Name</th> <th>Street Numbers</th> <th>Properties</th> <th>Electorate</th> </tr> </thead> <tbody> <tr> <td>Barlow Moor Road</td> <td>Odds 433 to 583</td> <td>134</td> <td>180</td> </tr> <tr> <td>Beale Grove</td> <td>Odds 1 to 9, Evens 8 to 2</td> <td>9</td> <td>12</td> </tr> <tr> <td>Beech Road</td> <td>Odds 1 to 27, Evens 28 to 2</td> <td>34</td> <td>58</td> </tr> <tr> <td>Brundretts Road</td> <td>Odds 3 to 37, Evens 70 to 4</td> <td>65</td> <td>131</td> </tr> <tr> <td>Claude Road</td> <td>Odds 1 to 61, Evens 58 to 2</td> <td>94</td> <td>156</td> </tr> <tr> <td>Cranbourne Road</td> <td>Odds 3 to 21, Evens 16 to 2</td> <td>48</td> <td>74</td> </tr> <tr> <td>Cross Road</td> <td>Odds 1 to 21</td> <td>11</td> <td>29</td> </tr> <tr> <td>Groby Road</td> <td>Odds 1 to 15, Evens 18 to 6</td> <td>15</td> <td>30</td> </tr> <tr> <td>High Lane</td> <td>Odds 5A, Evens 40 to 2</td> <td>29</td> <td>52</td> </tr> <tr> <td>Malton Avenue</td> <td>Odds 1 to 15, Evens 10 to 2</td> <td>13</td> <td>27</td> </tr> <tr> <td>Napier Road</td> <td>Odds 1 to 15, Evens 20 to 2</td> <td>22</td> <td>36</td> </tr> <tr> <td>Rainbow Close</td> <td>Continuous 1 to 6</td> <td>6</td> <td>10</td> </tr> <tr> <td>Reynard Road</td> <td>Odds 1 to 41, Evens 44 to 2</td> <td>44</td> <td>90</td> </tr> <tr> <td>Silverwood Avenue</td> <td>Odds 3 to 9, Evens 10 to 4</td> <td>12</td> <td>30</td> </tr> <tr> <td>Wilbraham Road</td> <td>Odds 577 to 587</td> <td>5</td> <td>17</td> </tr> </tbody> </table>										Street Name	Street Numbers	Properties	Electorate	Barlow Moor Road	Odds 433 to 583	134	180	Beale Grove	Odds 1 to 9, Evens 8 to 2	9	12	Beech Road	Odds 1 to 27, Evens 28 to 2	34	58	Brundretts Road	Odds 3 to 37, Evens 70 to 4	65	131	Claude Road	Odds 1 to 61, Evens 58 to 2	94	156	Cranbourne Road	Odds 3 to 21, Evens 16 to 2	48	74	Cross Road	Odds 1 to 21	11	29	Groby Road	Odds 1 to 15, Evens 18 to 6	15	30	High Lane	Odds 5A, Evens 40 to 2	29	52	Malton Avenue	Odds 1 to 15, Evens 10 to 2	13	27	Napier Road	Odds 1 to 15, Evens 20 to 2	22	36	Rainbow Close	Continuous 1 to 6	6	10	Reynard Road	Odds 1 to 41, Evens 44 to 2	44	90	Silverwood Avenue	Odds 3 to 9, Evens 10 to 4	12	30	Wilbraham Road	Odds 577 to 587	5	17
Street Name	Street Numbers	Properties	Electorate																																																																						
Barlow Moor Road	Odds 433 to 583	134	180																																																																						
Beale Grove	Odds 1 to 9, Evens 8 to 2	9	12																																																																						
Beech Road	Odds 1 to 27, Evens 28 to 2	34	58																																																																						
Brundretts Road	Odds 3 to 37, Evens 70 to 4	65	131																																																																						
Claude Road	Odds 1 to 61, Evens 58 to 2	94	156																																																																						
Cranbourne Road	Odds 3 to 21, Evens 16 to 2	48	74																																																																						
Cross Road	Odds 1 to 21	11	29																																																																						
Groby Road	Odds 1 to 15, Evens 18 to 6	15	30																																																																						
High Lane	Odds 5A, Evens 40 to 2	29	52																																																																						
Malton Avenue	Odds 1 to 15, Evens 10 to 2	13	27																																																																						
Napier Road	Odds 1 to 15, Evens 20 to 2	22	36																																																																						
Rainbow Close	Continuous 1 to 6	6	10																																																																						
Reynard Road	Odds 1 to 41, Evens 44 to 2	44	90																																																																						
Silverwood Avenue	Odds 3 to 9, Evens 10 to 4	12	30																																																																						
Wilbraham Road	Odds 577 to 587	5	17																																																																						
Chorlton Park	CPD	<b>4CPD</b>	Manchester Withington	866	1530		None	Chorlton Park Adult Education Centre, Barlow Moor Road, Chorlton-Cum-Hardy	Chorlton Park Primary School, Barlow Moor Road																																																																
Chorlton Park	CPE	<b>4CPE</b>	Manchester Withington	981	1625		None	Barlow Hall Primary School, Darley Avenue, Chorlton-cum-Hardy	No change																																																																
Whalley Range	WRC (part)	<b>3CPF</b>	<b>Manchester Gorton</b>	898	1947		Take in properties from current WRC (part) polling district	Wilbraham St Ninians Church, Egerton Road South	No change																																																																



Existing Ward name	Current PD	Proposed new PD	Parliamentary Constituency	Number of properties August 2017	Number of electors August 2017	Number of electors in proposed new polling district	Further informaiton	Current designated polling place	Proposed new designated polling place																																																																
<p>The new polling district 3CPF will be created by the inclusion of properties from the current WRC (part) as follows:</p> <table border="1"> <thead> <tr> <th>Street Name</th> <th>Street Numbers</th> <th>Properties</th> <th>Electorate</th> </tr> </thead> <tbody> <tr> <td>Chandos Road South</td> <td>Odds 1 to 37, Evens 30 to 2</td> <td>33</td> <td>78</td> </tr> <tr> <td>Chatburn Road</td> <td>Odds 19 to 49, Evens 44 to 16</td> <td>31</td> <td>69</td> </tr> <tr> <td>Dalmorton Road</td> <td>Odds 1 to 15, Evens 18 to 2</td> <td>19</td> <td>38</td> </tr> <tr> <td>Daventry Road</td> <td>Odds 13 to 59, Evens 62 to 20</td> <td>42</td> <td>102</td> </tr> <tr> <td>Egerton Road South</td> <td>Odds 9 to 187, Evens 134 to 2</td> <td>180</td> <td>393</td> </tr> <tr> <td>Ellesmere Road South</td> <td>Odds 1 to 23, Evens 18 to 2</td> <td>21</td> <td>54</td> </tr> <tr> <td>Kildare Road</td> <td>Odds 1 to 21, Evens 30 to 2</td> <td>26</td> <td>60</td> </tr> <tr> <td>Kings Road</td> <td>Odds 183 to 279, Evens 276 to 156</td> <td>107</td> <td>256</td> </tr> <tr> <td>Lambton Road</td> <td>Odds 19 to 57, Evens 52 to 18</td> <td>38</td> <td>86</td> </tr> <tr> <td>St Werburghs Road</td> <td>Odds 11 to 79, Evens 124 to 80</td> <td>45</td> <td>92</td> </tr> <tr> <td>Vaughan Road</td> <td>Odds 19 to 57, Evens 56 to 18</td> <td>40</td> <td>85</td> </tr> <tr> <td>White Moss Avenue</td> <td>Odds 1 to 53, Evens 38 to 2</td> <td>46</td> <td>112</td> </tr> <tr> <td>Wilbraham Road</td> <td>Odds 383 to 527</td> <td>170</td> <td>290</td> </tr> <tr> <td>Withington Road</td> <td>Evens 312 to 244</td> <td>35</td> <td>100</td> </tr> <tr> <td>Wyverne Road</td> <td>Odds 3 to 65, Evens 64 to 2</td> <td>65</td> <td>132</td> </tr> </tbody> </table>										Street Name	Street Numbers	Properties	Electorate	Chandos Road South	Odds 1 to 37, Evens 30 to 2	33	78	Chatburn Road	Odds 19 to 49, Evens 44 to 16	31	69	Dalmorton Road	Odds 1 to 15, Evens 18 to 2	19	38	Daventry Road	Odds 13 to 59, Evens 62 to 20	42	102	Egerton Road South	Odds 9 to 187, Evens 134 to 2	180	393	Ellesmere Road South	Odds 1 to 23, Evens 18 to 2	21	54	Kildare Road	Odds 1 to 21, Evens 30 to 2	26	60	Kings Road	Odds 183 to 279, Evens 276 to 156	107	256	Lambton Road	Odds 19 to 57, Evens 52 to 18	38	86	St Werburghs Road	Odds 11 to 79, Evens 124 to 80	45	92	Vaughan Road	Odds 19 to 57, Evens 56 to 18	40	85	White Moss Avenue	Odds 1 to 53, Evens 38 to 2	46	112	Wilbraham Road	Odds 383 to 527	170	290	Withington Road	Evens 312 to 244	35	100	Wyverne Road	Odds 3 to 65, Evens 64 to 2	65	132
Street Name	Street Numbers	Properties	Electorate																																																																						
Chandos Road South	Odds 1 to 37, Evens 30 to 2	33	78																																																																						
Chatburn Road	Odds 19 to 49, Evens 44 to 16	31	69																																																																						
Dalmorton Road	Odds 1 to 15, Evens 18 to 2	19	38																																																																						
Daventry Road	Odds 13 to 59, Evens 62 to 20	42	102																																																																						
Egerton Road South	Odds 9 to 187, Evens 134 to 2	180	393																																																																						
Ellesmere Road South	Odds 1 to 23, Evens 18 to 2	21	54																																																																						
Kildare Road	Odds 1 to 21, Evens 30 to 2	26	60																																																																						
Kings Road	Odds 183 to 279, Evens 276 to 156	107	256																																																																						
Lambton Road	Odds 19 to 57, Evens 52 to 18	38	86																																																																						
St Werburghs Road	Odds 11 to 79, Evens 124 to 80	45	92																																																																						
Vaughan Road	Odds 19 to 57, Evens 56 to 18	40	85																																																																						
White Moss Avenue	Odds 1 to 53, Evens 38 to 2	46	112																																																																						
Wilbraham Road	Odds 383 to 527	170	290																																																																						
Withington Road	Evens 312 to 244	35	100																																																																						
Wyverne Road	Odds 3 to 65, Evens 64 to 2	65	132																																																																						
Whalley Range	WRB (part)	3CPG	Manchester Gorton	242	500	1075	Take in properties from current WRB (part), WRC (part) and WRE (part) polling districts Merge WRB, WRC and WRE (part) polling districts	St Margarets CofE Primary School, Withington Road	St Werburghs Church Hall, St Werburghs Road																																																																
Whalley Range	WRC (part)		Manchester Gorton	180	470			Wilbraham St Ninians Church, Egerton Road South																																																																	
Whalley Range	WRE (part)		Manchester Gorton	47	105			Manley Park Primary School, York Avenue, Whalley Range																																																																	
<p>The new polling district 3CPG will be created by the inclusion of properties from the current WRB (part), WRC (part) and WRE (part) as follows:</p> <table border="1"> <thead> <tr> <th>Street Name</th> <th>Street Numbers</th> <th>Properties</th> <th>Electorate</th> </tr> </thead> </table>										Street Name	Street Numbers	Properties	Electorate																																																												
Street Name	Street Numbers	Properties	Electorate																																																																						

Existing Ward name	Current PD	Proposed new PD	Parliamentary Constituency	Number of properties August 2017	Number of electors August 2017	Number of electors in proposed new polling district	Further information	Current designated polling place	Proposed new designated polling place
<b>WRB</b>									
Brantingham Road				Evens 206 to 100, Odds 267 to 269				55	131
Desford Avenue				Evens 12 to 2				6	10
Manley Road				Odds 57 to 147, Evens 172 to 66				139	283
Marchwood Avenue				Odds 1 to 15, Evens 4 to 2				10	22
Morville Road				Odds 27 to 37, Evens 52 to 42				13	25
Withington Road				Evens 188 to 184				19	29
<b>WRC</b>									
Badminton Road				Odds 1 to 39, Evens 6 to 2				23	69
Brantingham Road				Odds 185 to 291				42	89
Morville Road				Odds 1 to 25, Evens 40 to 2				33	85
St Brannocks Road				Odds 1 to 27, Evens 24 to 2				26	69
St Werburghs Road				Odds 15 to 37				14	28
Wilbraham Road				Evens 384 to 292				42	130
<b>WRE</b>									
Brantingham Road				Evens 230 to 208				12	29
Desford Avenue				Odds 1 to 11				6	12
Lisburn Avenue				Odds 1 to 11, Evens 12 to 2				12	21
Manley Road				Odds 149 to 169				11	21
St Werburghs Road				Odds 1 to 11				6	22
<b>Didsbury East</b>									
Didsbury East	DEA (part)	<b>4DEA</b>	Manchester Withington	402	726		Take in properties from current DEA (part) polling district	St Cuthbert's RC Primary School, Heyscroft Road, Withington	No change
The new polling district 4DEA will be created by the inclusion of properties from the current DEA (part) as follows:									
			<b>Street Name</b>	<b>Street Numbers</b>			<b>Properties</b>	<b>Electorate</b>	
			Brooklawn Drive	Odds 1 to 47, Evens 80 to 2			64	123	
			Ferndene Gardens	Odds 1 to 5, Evens 6 to 2			6	7	
			Ferndene Road	Odds 1 to 27, Evens 56 to 2			42	76	
			Lynway Drive	Odds 1 to 13, Evens 14 to 2			14	25	
			Mardale Avenue	Odds 1 to 11, Evens 16 to 2			14	30	
			Old Broadway	Odds 1 to 37, Evens 38 to 2			45	95	
			Parkville Road	Odds 1 to 47			24	63	
			Roseland Avenue	Odds 1 to 13, Evens 14 to 2			14	21	
			Westholme Road	Odds 1 to 49, Evens 22 to 2			36	65	
			Wilmslow Road	Odds 569 to 611			143	221	
Didsbury East	DEA (part)	<b>4DEB</b>	Manchester Withington	235	411		Take in properties from current DEA (part) and DEB (part) polling districts	St Cuthbert's RC Primary School, Heyscroft Road, Withington	Didsbury Baptist Church, Beaver

Existing Ward name	Current PD	Proposed new PD	Parliamentary Constituency	Number of properties August 2017	Number of electors August 2017	Number of electors in proposed new polling district	Further information	Current designated polling place	Proposed new designated polling place																																																																																																																																								
Didsbury East	DEB (part)	4DEB	Manchester Withington	952	1656	2007	Merge DEA (part) and DEB (part) polling districts	Didsbury Baptist Church, Beaver Road / School Lane, Didsbury	Road / School Lane, Didsbury																																																																																																																																								
<p>The new polling district 4DEB will be created by the inclusion of properties from the current DEA (part) and DEB (part) as follows:</p> <table border="1"> <thead> <tr> <th>Street Name</th> <th>Street Numbers</th> <th>Properties</th> <th>Electorate</th> </tr> </thead> <tbody> <tr> <td colspan="4"><b>DEA</b></td> </tr> <tr> <td>Cranmer Road</td> <td>Odds 1 to 23, Evens 24 to 2</td> <td>24</td> <td>58</td> </tr> <tr> <td>Essex Avenue</td> <td>Odds 1 to 15, Evens 18 to 2</td> <td>16</td> <td>34</td> </tr> <tr> <td>Fairfax Avenue</td> <td>Odds 1 to 15, Evens 22 to 2</td> <td>21</td> <td>48</td> </tr> <tr> <td>Fog Lane</td> <td>Odds 1 to 147, Digby Lodge</td> <td>135</td> <td>214</td> </tr> <tr> <td>Knightsbridge Mews</td> <td>Odds 1 to 9, Evens 8 to 2</td> <td>9</td> <td>15</td> </tr> <tr> <td>Sussex Avenue</td> <td>Odds 1 to 7, Evens 22 to 2</td> <td>30</td> <td>42</td> </tr> <tr> <td colspan="4"><b>DEB</b></td> </tr> <tr> <td>Adria Road</td> <td>Odds 1 to 41, Evens 36 to 2</td> <td>39</td> <td>77</td> </tr> <tr> <td>Aldford Close</td> <td>Odds 1 to 7, Evens 6 to 2</td> <td>14</td> <td>15</td> </tr> <tr> <td>Anerley Road</td> <td>Odds 1 to 15, Evens 26 to 2</td> <td>21</td> <td>47</td> </tr> <tr> <td>Atwood Road</td> <td>Odds 3 to 85, Evens 46 to 10</td> <td>106</td> <td>167</td> </tr> <tr> <td>Beaver Road</td> <td>Odds 3 to 35, Evens 30 to 2</td> <td>42</td> <td>69</td> </tr> <tr> <td>Belfield Road</td> <td>Odds 1 to 35, Evens 40 to 2</td> <td>53</td> <td>118</td> </tr> <tr> <td>Chiswick Road</td> <td>Odds 1 to 17, Evens 16 to 2</td> <td>17</td> <td>26</td> </tr> <tr> <td>Clayton Avenue</td> <td>Odds 1 to 9, Evens 8 to 2</td> <td>18</td> <td>33</td> </tr> <tr> <td>Clothorn Road</td> <td>Odds 1 to 57, Evens 40 to 2</td> <td>86</td> <td>136</td> </tr> <tr> <td>Countess Road</td> <td>Odds 1 to 37, Evens 26 to 2</td> <td>32</td> <td>57</td> </tr> <tr> <td>Dundonald Road</td> <td>Odds 1 to 35, Evens 50 to 2</td> <td>43</td> <td>64</td> </tr> <tr> <td>Fog Lane</td> <td>Evens 106 to 2</td> <td>40</td> <td>75</td> </tr> <tr> <td>Gaddum Road</td> <td>Odds 1 to 37, Evens 40 to 2</td> <td>38</td> <td>78</td> </tr> <tr> <td>Melrose Avenue</td> <td>Odds 1 to 23</td> <td>12</td> <td>24</td> </tr> <tr> <td>Mere Drive</td> <td>Evens 14 to 2</td> <td>7</td> <td>8</td> </tr> <tr> <td>Moorland Road</td> <td>Odds 1 to 47, Evens 28 to 2</td> <td>107</td> <td>155</td> </tr> <tr> <td>Raynham Avenue</td> <td>Odds 1 to 15, Evens 26 to 2</td> <td>22</td> <td>53</td> </tr> <tr> <td>School Lane</td> <td>Odds 7 to 89, Evens 84 to 16</td> <td>71</td> <td>120</td> </tr> <tr> <td>Thurleigh Road</td> <td>Odds 1 to 19, Evens 20 to 2</td> <td>20</td> <td>43</td> </tr> <tr> <td>Ventnor Road</td> <td>Evens 18 to 2</td> <td>9</td> <td>16</td> </tr> <tr> <td>Veronica Road</td> <td>Odds 1 to 35, Evens 32 to 2</td> <td>34</td> <td>77</td> </tr> <tr> <td>Whitehall Road</td> <td>Odds 1 to 51, Evens 26 to 2</td> <td>46</td> <td>71</td> </tr> <tr> <td>Willoughby Avenue</td> <td>Odds 1 to 29, Evens 38 to 2</td> <td>34</td> <td>72</td> </tr> <tr> <td>Wilmslow Road</td> <td>Odds 615 to 649</td> <td>27</td> <td>35</td> </tr> <tr> <td>Winifred Road</td> <td>Odds 3 to 21, Evens 10 to 4</td> <td>14</td> <td>20</td> </tr> </tbody> </table>										Street Name	Street Numbers	Properties	Electorate	<b>DEA</b>				Cranmer Road	Odds 1 to 23, Evens 24 to 2	24	58	Essex Avenue	Odds 1 to 15, Evens 18 to 2	16	34	Fairfax Avenue	Odds 1 to 15, Evens 22 to 2	21	48	Fog Lane	Odds 1 to 147, Digby Lodge	135	214	Knightsbridge Mews	Odds 1 to 9, Evens 8 to 2	9	15	Sussex Avenue	Odds 1 to 7, Evens 22 to 2	30	42	<b>DEB</b>				Adria Road	Odds 1 to 41, Evens 36 to 2	39	77	Aldford Close	Odds 1 to 7, Evens 6 to 2	14	15	Anerley Road	Odds 1 to 15, Evens 26 to 2	21	47	Atwood Road	Odds 3 to 85, Evens 46 to 10	106	167	Beaver Road	Odds 3 to 35, Evens 30 to 2	42	69	Belfield Road	Odds 1 to 35, Evens 40 to 2	53	118	Chiswick Road	Odds 1 to 17, Evens 16 to 2	17	26	Clayton Avenue	Odds 1 to 9, Evens 8 to 2	18	33	Clothorn Road	Odds 1 to 57, Evens 40 to 2	86	136	Countess Road	Odds 1 to 37, Evens 26 to 2	32	57	Dundonald Road	Odds 1 to 35, Evens 50 to 2	43	64	Fog Lane	Evens 106 to 2	40	75	Gaddum Road	Odds 1 to 37, Evens 40 to 2	38	78	Melrose Avenue	Odds 1 to 23	12	24	Mere Drive	Evens 14 to 2	7	8	Moorland Road	Odds 1 to 47, Evens 28 to 2	107	155	Raynham Avenue	Odds 1 to 15, Evens 26 to 2	22	53	School Lane	Odds 7 to 89, Evens 84 to 16	71	120	Thurleigh Road	Odds 1 to 19, Evens 20 to 2	20	43	Ventnor Road	Evens 18 to 2	9	16	Veronica Road	Odds 1 to 35, Evens 32 to 2	34	77	Whitehall Road	Odds 1 to 51, Evens 26 to 2	46	71	Willoughby Avenue	Odds 1 to 29, Evens 38 to 2	34	72	Wilmslow Road	Odds 615 to 649	27	35	Winifred Road	Odds 3 to 21, Evens 10 to 4	14	20
Street Name	Street Numbers	Properties	Electorate																																																																																																																																														
<b>DEA</b>																																																																																																																																																	
Cranmer Road	Odds 1 to 23, Evens 24 to 2	24	58																																																																																																																																														
Essex Avenue	Odds 1 to 15, Evens 18 to 2	16	34																																																																																																																																														
Fairfax Avenue	Odds 1 to 15, Evens 22 to 2	21	48																																																																																																																																														
Fog Lane	Odds 1 to 147, Digby Lodge	135	214																																																																																																																																														
Knightsbridge Mews	Odds 1 to 9, Evens 8 to 2	9	15																																																																																																																																														
Sussex Avenue	Odds 1 to 7, Evens 22 to 2	30	42																																																																																																																																														
<b>DEB</b>																																																																																																																																																	
Adria Road	Odds 1 to 41, Evens 36 to 2	39	77																																																																																																																																														
Aldford Close	Odds 1 to 7, Evens 6 to 2	14	15																																																																																																																																														
Anerley Road	Odds 1 to 15, Evens 26 to 2	21	47																																																																																																																																														
Atwood Road	Odds 3 to 85, Evens 46 to 10	106	167																																																																																																																																														
Beaver Road	Odds 3 to 35, Evens 30 to 2	42	69																																																																																																																																														
Belfield Road	Odds 1 to 35, Evens 40 to 2	53	118																																																																																																																																														
Chiswick Road	Odds 1 to 17, Evens 16 to 2	17	26																																																																																																																																														
Clayton Avenue	Odds 1 to 9, Evens 8 to 2	18	33																																																																																																																																														
Clothorn Road	Odds 1 to 57, Evens 40 to 2	86	136																																																																																																																																														
Countess Road	Odds 1 to 37, Evens 26 to 2	32	57																																																																																																																																														
Dundonald Road	Odds 1 to 35, Evens 50 to 2	43	64																																																																																																																																														
Fog Lane	Evens 106 to 2	40	75																																																																																																																																														
Gaddum Road	Odds 1 to 37, Evens 40 to 2	38	78																																																																																																																																														
Melrose Avenue	Odds 1 to 23	12	24																																																																																																																																														
Mere Drive	Evens 14 to 2	7	8																																																																																																																																														
Moorland Road	Odds 1 to 47, Evens 28 to 2	107	155																																																																																																																																														
Raynham Avenue	Odds 1 to 15, Evens 26 to 2	22	53																																																																																																																																														
School Lane	Odds 7 to 89, Evens 84 to 16	71	120																																																																																																																																														
Thurleigh Road	Odds 1 to 19, Evens 20 to 2	20	43																																																																																																																																														
Ventnor Road	Evens 18 to 2	9	16																																																																																																																																														
Veronica Road	Odds 1 to 35, Evens 32 to 2	34	77																																																																																																																																														
Whitehall Road	Odds 1 to 51, Evens 26 to 2	46	71																																																																																																																																														
Willoughby Avenue	Odds 1 to 29, Evens 38 to 2	34	72																																																																																																																																														
Wilmslow Road	Odds 615 to 649	27	35																																																																																																																																														
Winifred Road	Odds 3 to 21, Evens 10 to 4	14	20																																																																																																																																														
Didsbury East	DEB (part)	4DEC	Manchester Withington	84	117	1540	Take in properties from current DEB (part), DEC (part) and BUD (part) polling districts Merge DEB (part), DEC (part)	Didsbury Baptist Church, Beaver Road / School Lane, Didsbury	St Catherine's Community Centre, School Lane																																																																																																																																								
Didsbury East	DEC (part)		Manchester Withington	661	1240			St Catherine's R.C. School, School Lane																																																																																																																																									

Existing Ward name	Current PD	Proposed new PD	Parliamentary Constituency	Number of properties August 2017	Number of electors August 2017	Number of electors in proposed new polling district	Further informaiton	Current designated polling place	Proposed new designated polling place																																																																																																																				
Burnage	BUD (part)		Manchester Withington	97	183		and BUD (part) polling districts	Christ Church URC Hall, Parrswood Hall																																																																																																																					
<p>The new polling district 4DEC will be created by the inclusion of properties from the current DEB (part), DEC (part) and BUD (part) as follows:</p> <table border="1"> <thead> <tr> <th>Street Name</th> <th>Street Numbers</th> <th>Properties</th> <th>Electorate</th> </tr> </thead> <tbody> <tr> <td colspan="4"><b>DEB</b></td> </tr> <tr> <td>Catterick Road</td> <td>Odds 3 to 99</td> <td>50</td> <td>72</td> </tr> <tr> <td>Ladysmith Road</td> <td>Evens 68 to 2</td> <td>34</td> <td>45</td> </tr> <tr> <td colspan="4"><b>DEC</b></td> </tr> <tr> <td>Aldwick Avenue</td> <td>Odds 1 to 11, Evens 12 to 2</td> <td>12</td> <td>27</td> </tr> <tr> <td>Arthog Road</td> <td>Odds 1 to 35, Evens 28 to 2</td> <td>32</td> <td>57</td> </tr> <tr> <td>Atwood Road</td> <td>Odds 93 to 143, evens 108 to 48</td> <td>55</td> <td>113</td> </tr> <tr> <td>Benham Close</td> <td>Odds 1 to 5, Evens 4 to 2</td> <td>5</td> <td>6</td> </tr> <tr> <td>Catterick Avenue</td> <td>Odds 1 to 15, Evens 16 to 2</td> <td>16</td> <td>32</td> </tr> <tr> <td>Catterick Road</td> <td>Odds 101 to 119, Evens 82 to 2</td> <td>68</td> <td>114</td> </tr> <tr> <td>Fairlea Avenue</td> <td>Odds 1 to 13, Evens 14 to 2</td> <td>14</td> <td>25</td> </tr> <tr> <td>Galbriath Road</td> <td>Odd 9 to 25, Evens 22 to 2</td> <td>20</td> <td>34</td> </tr> <tr> <td>Kingsfield Drive</td> <td>Odds 9 to 111, Evens 64 to 6</td> <td>82</td> <td>158</td> </tr> <tr> <td>Kingsway</td> <td>Evens 528 to 514</td> <td>8</td> <td>16</td> </tr> <tr> <td>Ladysmith Road</td> <td>Odds 3 to 29</td> <td>14</td> <td>27</td> </tr> <tr> <td>Parrs Wood Avenue</td> <td>Odds 1 - 61, Evens 58 to 2</td> <td>58</td> <td>127</td> </tr> <tr> <td>Parrs Wood Road</td> <td>Odds 391 to 407, Evens 398 to 314</td> <td>49</td> <td>74</td> </tr> <tr> <td>Saddleworth Avenue</td> <td>Odds 1 to 55, Evens 56 to 2</td> <td>56</td> <td>123</td> </tr> <tr> <td>School Lane</td> <td>Odds 91 to 127, Evens 170 to 90</td> <td>87</td> <td>147</td> </tr> <tr> <td>Stretton Avenue</td> <td>Odds 1 to 21, Evens 22 to 2</td> <td>22</td> <td>41</td> </tr> <tr> <td>Willow Way</td> <td>Odds 1 to 59, Evens 54 to 2</td> <td>57</td> <td>114</td> </tr> <tr> <td>Wilmslow Road</td> <td>Odds 829 to 843</td> <td>6</td> <td>5</td> </tr> <tr> <td colspan="4"><b>BUD</b></td> </tr> <tr> <td>Atwood Road</td> <td>Odds 145 to 145, Evens 134 to 112</td> <td>12</td> <td>24</td> </tr> <tr> <td>Baldock Road</td> <td>Odds 1 to 21, Evens 22 to 2</td> <td>22</td> <td>38</td> </tr> <tr> <td>Craigweil Avenue</td> <td>Odds 1 to 19, Evens 20 to 2</td> <td>20</td> <td>40</td> </tr> <tr> <td>Parrs Wood Road</td> <td>Odds 339 to 379</td> <td>20</td> <td>46</td> </tr> <tr> <td>School Lane</td> <td>Odds 137 to 179</td> <td>23</td> <td>35</td> </tr> </tbody> </table>										Street Name	Street Numbers	Properties	Electorate	<b>DEB</b>				Catterick Road	Odds 3 to 99	50	72	Ladysmith Road	Evens 68 to 2	34	45	<b>DEC</b>				Aldwick Avenue	Odds 1 to 11, Evens 12 to 2	12	27	Arthog Road	Odds 1 to 35, Evens 28 to 2	32	57	Atwood Road	Odds 93 to 143, evens 108 to 48	55	113	Benham Close	Odds 1 to 5, Evens 4 to 2	5	6	Catterick Avenue	Odds 1 to 15, Evens 16 to 2	16	32	Catterick Road	Odds 101 to 119, Evens 82 to 2	68	114	Fairlea Avenue	Odds 1 to 13, Evens 14 to 2	14	25	Galbriath Road	Odd 9 to 25, Evens 22 to 2	20	34	Kingsfield Drive	Odds 9 to 111, Evens 64 to 6	82	158	Kingsway	Evens 528 to 514	8	16	Ladysmith Road	Odds 3 to 29	14	27	Parrs Wood Avenue	Odds 1 - 61, Evens 58 to 2	58	127	Parrs Wood Road	Odds 391 to 407, Evens 398 to 314	49	74	Saddleworth Avenue	Odds 1 to 55, Evens 56 to 2	56	123	School Lane	Odds 91 to 127, Evens 170 to 90	87	147	Stretton Avenue	Odds 1 to 21, Evens 22 to 2	22	41	Willow Way	Odds 1 to 59, Evens 54 to 2	57	114	Wilmslow Road	Odds 829 to 843	6	5	<b>BUD</b>				Atwood Road	Odds 145 to 145, Evens 134 to 112	12	24	Baldock Road	Odds 1 to 21, Evens 22 to 2	22	38	Craigweil Avenue	Odds 1 to 19, Evens 20 to 2	20	40	Parrs Wood Road	Odds 339 to 379	20	46	School Lane	Odds 137 to 179	23	35
Street Name	Street Numbers	Properties	Electorate																																																																																																																										
<b>DEB</b>																																																																																																																													
Catterick Road	Odds 3 to 99	50	72																																																																																																																										
Ladysmith Road	Evens 68 to 2	34	45																																																																																																																										
<b>DEC</b>																																																																																																																													
Aldwick Avenue	Odds 1 to 11, Evens 12 to 2	12	27																																																																																																																										
Arthog Road	Odds 1 to 35, Evens 28 to 2	32	57																																																																																																																										
Atwood Road	Odds 93 to 143, evens 108 to 48	55	113																																																																																																																										
Benham Close	Odds 1 to 5, Evens 4 to 2	5	6																																																																																																																										
Catterick Avenue	Odds 1 to 15, Evens 16 to 2	16	32																																																																																																																										
Catterick Road	Odds 101 to 119, Evens 82 to 2	68	114																																																																																																																										
Fairlea Avenue	Odds 1 to 13, Evens 14 to 2	14	25																																																																																																																										
Galbriath Road	Odd 9 to 25, Evens 22 to 2	20	34																																																																																																																										
Kingsfield Drive	Odds 9 to 111, Evens 64 to 6	82	158																																																																																																																										
Kingsway	Evens 528 to 514	8	16																																																																																																																										
Ladysmith Road	Odds 3 to 29	14	27																																																																																																																										
Parrs Wood Avenue	Odds 1 - 61, Evens 58 to 2	58	127																																																																																																																										
Parrs Wood Road	Odds 391 to 407, Evens 398 to 314	49	74																																																																																																																										
Saddleworth Avenue	Odds 1 to 55, Evens 56 to 2	56	123																																																																																																																										
School Lane	Odds 91 to 127, Evens 170 to 90	87	147																																																																																																																										
Stretton Avenue	Odds 1 to 21, Evens 22 to 2	22	41																																																																																																																										
Willow Way	Odds 1 to 59, Evens 54 to 2	57	114																																																																																																																										
Wilmslow Road	Odds 829 to 843	6	5																																																																																																																										
<b>BUD</b>																																																																																																																													
Atwood Road	Odds 145 to 145, Evens 134 to 112	12	24																																																																																																																										
Baldock Road	Odds 1 to 21, Evens 22 to 2	22	38																																																																																																																										
Craigweil Avenue	Odds 1 to 19, Evens 20 to 2	20	40																																																																																																																										
Parrs Wood Road	Odds 339 to 379	20	46																																																																																																																										
School Lane	Odds 137 to 179	23	35																																																																																																																										
Didsbury East	DED	<b>4DED</b>	Manchester Withington	797	1255		None	Didsbury CE Primary School, Elm Grove, Didsbury	No change																																																																																																																				
Didsbury East	DEE	<b>4DEE</b>	Manchester Withington	627	1236		None	Broad Oak Primary School, Broad Oak Lane, East Didsbury	No change																																																																																																																				
Didsbury East	DEF	<b>4DEF</b>	Manchester Withington	545	977		None	East Didsbury Methodist Church Hall, 496 Parrs Wood Road, East Didsbury	No change																																																																																																																				

Existing Ward name	Current PD	Proposed new PD	Parliamentary Constituency	Number of properties August 2017	Number of electors August 2017	Number of electors in proposed new polling district	Further informaiton	Current designated polling place	Proposed new designated polling place
Didsbury East	DEA (part)	<b>4DEG</b>	Manchester Withington	31	52	<b>1496</b>	Take in properties from current DEA (part), DEB (part), DEC (part) and BUD (part) polling districts Merge DEA (part), DEB (part), DEC (part) and BUD (part) polling districts	St Cuthbert's RC Primary School, Heyscroft Road, Withington	Christ Church URC Hall, Parrswood Road
Didsbury East	DEB (part)		Manchester Withington	165	267			Didsbury Baptist Church, Beaver Road / School Lane, Didsbury	
Didsbury East	DEC (part)		Manchester Withington	78	147			St Catherine's R.C. School, School Lane	
Burnage	BUD (part)		Manchester Withington	554	1030			Christ Church URC Hall, Parrswood Road	

The new polling district 4DEG will be created by the inclusion of properties from the current DEA (part), DEB (part), DEC (part) and BUD (part) as follows:

Street Name	Street Numbers	Properties	Electorate
<b>DEA</b>			
Mereland Avenue	Odds 1 to 9, Evens 10 to 2	10	21
Parrs Wood Road	Evens 258 to 256	2	3
Princes Avenue	Odds 1 to 9, Evens 8 to 2	19	28
<b>DEB</b>			
Austin Drive	Odds 1 to 83, Evens 52 to 2	69	126
Fog Lane	Evens 160 to 108	43	66
Merlyn Avenue	Odds 1 to 9, Evens 10 to 2	10	21
Milden Close	Evens 8 to 2	30	33
The Drive	Evens 24 to 2	13	21
<b>DEC</b>			
Culbert Avenue	Odds 1 to 11, Evens 12 to 4	11	18
Fog Lane	Evens 214 to 204	6	15
Fosbrook Avenue	Odds 1 to 11, Evens 12 to 2	12	18
Minden Close	Odds 1 to 13, Evens 4 to 2	9	11
Parrs Wood Road	Evens 310 to 260	28	64
The Drive	Odds 1 to 23	12	21

Existing Ward name	Current PD	Proposed new PD	Parliamentary Constituency	Number of properties August 2017	Number of electors August 2017	Number of electors in proposed new polling district	Further informaiton	Current designated polling place	Proposed new designated polling place
<b>BUD</b>									
Broseley Avenue				Odds 1 to 21, Evens 22 to 2				22	47
Colemore Avenue				Odds 1 to 19, Evens 20 to 2				20	35
Elgin Avenue				Evens 4 to 2				2	2
Elmsmere Road				Odds 1 to 31, Evens 50 to 2				44	95
Fog Lane				Evens 280 to 216				136	181
Homestead Crescent				Odds 1 to 69, Evens 104 to 2				87	178
Kingsway				Evens 500 to 380				53	120
Lancing Avenue				Odds 1 to 15, Evens 14 to 2				15	27
Leyland Avenue				Odds 1 to 39, Evens 60 to 2				50	99
Norwood Avenue				Odds 1 to 49, Evens 30 to 2				40	70
Parrs Wood Road				Odds 269 to 333				33	76
Poplar Road				Odds 1 to 19, Evens 20 to 2				22	37
Scarisbrick Avenue				Odds 1 to 13, Evens 10 to 2				12	21
Withnell Road				Odds 1 to 19, Evens 20 to 2				20	42
Didsbury East	DEC (part)	<b>4DEH</b>	Manchester Withington	210	403	<b>1112</b>	Take in properties from current DEC (part) and BUF (part) polling districts Merge DEC (part) and BUD (part) polling districts	St Catherine's R.C. School, School Lane	South Manchester Family Church, Kingsburn Hall, 814 Burnage Lane
Burnage	BUF (part)		Manchester Withington	400	709			South Manchester Family Church, Kingsburn Hall, 814 Burnage Lane	
The new polling district 4DEH will be created by the inclusion of properties from the current DEC (part) and BUF (part) as follows:									
<b>Street Name</b>		<b>Street Numbers</b>		<b>Properties</b>		<b>Electorate</b>			
<b>DEC</b>									
Albury Drive		Evens 28 to 2		14		32			
Antrim Close		Odds 1 to 19, Evens 16 to 2		18		19			
Bolton Avenue		Odds 1 to 31, Evens 22 to 2		27		56			
Burnage Lane		Evens 1002 to 930		37		72			
Kinburn Road		Odds 1 to 35, Evens 18 to 2		27		54			
Kingsway		Odds 671 to 683		7		17			
Lynnwood Road		Odds 1 to 33, Evens 66 to 2		50		94			
Queensway		Evens 30 to 2		15		24			
Riva Road		Odds 1 to 11, Evens 18 to 2		15		35			

Existing Ward name	Current PD	Proposed new PD	Parliamentary Constituency	Number of properties August 2017	Number of electors August 2017	Number of electors in proposed new polling district	Further informaiton	Current designated polling place	Proposed new designated polling place
<b>BUF</b>									
Burnage Lane				Odds 637 to 641, Evens 928 to 816				60	118
Denshaw Close				Odds 1 to 15, Evens 20 to 2				17	26
Fog Lane				Evens 302 to 300 also Kingsburn Court				25	40
Heatley Close				Odds 1 to 13, Evens 12 to 2				13	17
Hurstfold Avenue				Odds 1 to 19, Evens 20 to 2				20	38
Kingsway				Odds 563 to 663				51	144
Lane End Road				Evens 12 to 8				41	54
Lavister Avenue				Odds 1 to 49, Evens 50 to 8				46	66
Lomas Close				Odds 1 to 25, Evens 34 to 2				29	36
Queensway				Odds 1 to 27				13	30
Redstone Road				Odds 1 to 5, Evens 8 to 2				7	22
Shortland Crescent				Odds 1 to 7, Evens 20 to 2				14	21
Uppermill Drive				Odds 1 to 51, Evens 76 to 2				64	97

Existing Ward name	Current PD	Proposed new PD	Parliamentary Constituency	Number of properties August 2017	Number of electors August 2017	Number of electors in proposed new polling district	Further informaiton	Current designated polling place	Proposed new designated polling place
<b>Didsbury West</b>									
Didsbury West	DWA (part)	<b>4DWA</b>	Manchester Withington	1287	1913		Take in properties from current DWA (part) polling district	Didsbury United Reformed Church, Parkfield Road South, Didsbury	No change
The new polling district 4DWA will be created by the inclusion of properties from the current DWA (part) as follows:									
<b>Street Name</b>		<b>Street Numbers</b>		<b>Properties</b>		<b>Electorate</b>			
Agalia Gardens		Continuous 1 to 9		9		16			
Avoncourt Drive		Odds 5 to 11, Evens 12 to 10		6		19			
Barlow Moor Road		Evens 130 to 92		35		56			
Browmere Drive		Odds 1 to 3, Evens 2 to 2		3		6			
Burton Road		Odds 137 to 137		8		17			
Calluna Mews		Odds 1 to 11, Evens 12 to 2		12		15			
Claremont Avenue		Odds 1 to 5, Evens 12 to 2		9		18			
Clyde Road		Odds 1 to 111, Evens 116 to 2		431		551			
Cresswell Grove		Odds 1 to 41, Evens 52 to 2		70		108			
Lapwing Lane		Odds 1 to 33, Evens 36 to 4		124		193			
Meridian Place		Odds 1 to 7, Evens 10 to 2		9		17			
Moordale Street		Evens 18 to 2		9		14			
Old Lansdowne Road		Odds 1 to 93, Evens 132 to 2		299		437			
Palatine Road		Evens 166 to 108		153		291			
Pandora Street		Odds 3 to 3		6		7			
Queenston Road		Odds 1 to 41, Evens 32 to 6		51		74			
Raleigh Close		Odds 1 to 19, Evens 10 to 2		36		49			
Talford Grove		Odds 1 to 7, Evens 4 to 2		14		23			
Tripps Mews		Continuous 1 to 3		3		2			
Didsbury West	DWB	<b>4DWB</b>	Manchester Withington	1202	1661		None	Fielden Campus, The Manchester College, Barlow Moor Road	No change
Didsbury West	DWC	<b>4DWC</b>	Manchester Withington	494	917		None	Christ Church Parish Hall, Princess Road, entrance on Darley Avenue	No change
Didsbury West	DWD	<b>4DWD</b>	Manchester Withington	1348	2238		None	St James and Emmanuel Church Parish Centre, 6 Barlow Moor Road, Didsbury	No change
Didsbury West	DWE	<b>4DWE</b>	Manchester Withington	1800	2979		None	Ivy Manchester Church, Barlow Moor Road, Didsbury	No change
Chorlton Park	CPB	<b>4DWF</b>	Manchester Withington	1749	2676		None	Cavendish Primary School, Cavendish Road	No change



Existing Ward name	Current PD	Proposed new PD	Parliamentary Constituency	Number of properties August 2017	Number of electors August 2017	Number of electors in proposed new polling district	Further informaiton	Current designated polling place	Proposed new designated polling place
<b>Old Moat</b>									
Old Moat	OMA	<b>4OMA</b>	Manchester Withington	734	1231		None	St Christophers Parish Hall, Moorgate Avenue, Withington	No change
Old Moat	OMB	<b>4OMB</b>	Manchester Withington	1716	3067		None	Old Moat Primary School, entrance on Hough Road, Withington	No change
Old Moat	OMC	<b>4OMC</b>	Manchester Withington	1401	3087		None	Fallowfield Bowling & Lawn Tennis Club, 81 Wellington Road, Fallowfield	No change
Old Moat	OMD	<b>4OMD</b>	Manchester Withington	1959	3838	<b>4464</b>	Take in properties from current DWA (part) polling district Merge OMD and DWA (part) polling districts	Withington Adult Education Centre, Near Withington Baths, 24A Burton Road	Withington Adult Education Centre, Near Withington Baths, 24A Burton Road
Didsbury West	DWA (part)		Manchester Withington	406	626			Didsbury United Reformed Church, Parkfield Road South, Didsbury	

The new polling district 4OMD will be created by the inclusion of all properties from the current OMD and properties from the current DWA (part) as follows:

Street Name	Street Numbers	Properties	Electorate
Burton Road	Odds 123 to 127	4	5
Central Road	Odds 1 to 85, Evens 66 to 2	220	340
Goulden Road	Evens 72 to 2	82	128
Hague Road	Odds 1 to 7, Evens 6 to 4	32	57
Lawnside Mews	Odds 1 to 15, Evens 16 to 2	16	27
Palatine Road	Evens 98 to 84	52	69

Existing Ward name	Current PD	Proposed new PD	Parliamentary Constituency	Number of properties August 2017	Number of electors August 2017	Number of electors in proposed new polling district	Further informaiton	Current designated polling place	Proposed new designated polling place																																																																																								
<b>Withington</b>																																																																																																	
Withington	WTA	<b>4WTA</b>	Manchester Withington	1722	3358		None	St Chads Church Hall, St Chads Road, Withington	No change																																																																																								
Withington	WTB	<b>4WTB</b>	Manchester Withington	1337	2804		None	Ladybarn Community Centre, Royle Street, Fallowfield	No change																																																																																								
Withington	WTC	<b>4WTC</b>	Manchester Withington	865	1824	<b>3207</b>	Take in properties from current DEA (part) polling district Merge WTC and DEA (part) polling districts	St Cuthbert's RC Primary School, Heyscroft Road, Withington	St Cuthbert's RC Primary School, Heyscroft Road, Withington																																																																																								
Didsbury East	DEA (part)		Manchester Withington	748	1383			St Cuthbert's RC Primary School, Heyscroft Road, Withington																																																																																									
<p>The new polling district 4WTC will be created by the inclusion of all properties from the current WTC and properties from the current DEA (part) as follows:</p> <table border="1"> <thead> <tr> <th>Street Name</th> <th>Street Numbers</th> <th>Properties</th> <th>Electorate</th> </tr> </thead> <tbody> <tr><td>Alveley Avenue</td><td>Odds 1 to 29, Evens 30 to 2</td><td>30</td><td>55</td></tr> <tr><td>Barnstead Avenue</td><td>Odds 1 to 21, Evens 22 to 2</td><td>22</td><td>49</td></tr> <tr><td>Brynden Avenue</td><td>Odds 1 to 29, Evens 30 to 2</td><td>30</td><td>58</td></tr> <tr><td>Cotton Hill</td><td>Evens 84 to 22</td><td>44</td><td>71</td></tr> <tr><td>Cotton Lane</td><td>Evens 30 to 2</td><td>19</td><td>32</td></tr> <tr><td>Fernhurst Road</td><td>Odds 1 to 15, Evens 16 to 2</td><td>16</td><td>26</td></tr> <tr><td>Francis Road</td><td>Odds 11 to 51, Evens 44 to 4</td><td>42</td><td>71</td></tr> <tr><td>Heathside Road</td><td>Evens 28 to 2</td><td>14</td><td>29</td></tr> <tr><td>Henwood Road</td><td>Odds 1 to 85, Evens 94 to 42</td><td>70</td><td>113</td></tr> <tr><td>Heyscroft Road</td><td>Odds 1 to 43</td><td>22</td><td>46</td></tr> <tr><td>Horwood Crescent</td><td>Continuous 1 to 22</td><td>22</td><td>43</td></tr> <tr><td>Kingslea Road</td><td>Odds 1 to 59, Evens 74 to 6</td><td>61</td><td>119</td></tr> <tr><td>Kinnaird Road</td><td>Evens 12 to 2</td><td>8</td><td>19</td></tr> <tr><td>Maycroft Avenue</td><td>Odds 1 to 13, Evens 14 to 2</td><td>14</td><td>28</td></tr> <tr><td>Newstead Avenue</td><td>Odds 1 to 21, Evens 22 to 2</td><td>22</td><td>44</td></tr> <tr><td>Parkville Road</td><td>Evens 156 to 2</td><td>78</td><td>170</td></tr> <tr><td>Parrs Wood Road</td><td>Evens 232 to 168</td><td>28</td><td>47</td></tr> <tr><td>Pytha Fold Road</td><td>Odds 1 to 71, Evens 80 to 2</td><td>76</td><td>151</td></tr> <tr><td>Rathen Road</td><td>Odds 1 to 33, Evens 34 to 2</td><td>55</td><td>105</td></tr> <tr><td>Wilderswood Close</td><td>Odds 1 to 21, Evens 18 to 2</td><td>20</td><td>36</td></tr> <tr><td>Wilmslow Road</td><td>Odds 557 to 567</td><td>55</td><td>71</td></tr> </tbody> </table>										Street Name	Street Numbers	Properties	Electorate	Alveley Avenue	Odds 1 to 29, Evens 30 to 2	30	55	Barnstead Avenue	Odds 1 to 21, Evens 22 to 2	22	49	Brynden Avenue	Odds 1 to 29, Evens 30 to 2	30	58	Cotton Hill	Evens 84 to 22	44	71	Cotton Lane	Evens 30 to 2	19	32	Fernhurst Road	Odds 1 to 15, Evens 16 to 2	16	26	Francis Road	Odds 11 to 51, Evens 44 to 4	42	71	Heathside Road	Evens 28 to 2	14	29	Henwood Road	Odds 1 to 85, Evens 94 to 42	70	113	Heyscroft Road	Odds 1 to 43	22	46	Horwood Crescent	Continuous 1 to 22	22	43	Kingslea Road	Odds 1 to 59, Evens 74 to 6	61	119	Kinnaird Road	Evens 12 to 2	8	19	Maycroft Avenue	Odds 1 to 13, Evens 14 to 2	14	28	Newstead Avenue	Odds 1 to 21, Evens 22 to 2	22	44	Parkville Road	Evens 156 to 2	78	170	Parrs Wood Road	Evens 232 to 168	28	47	Pytha Fold Road	Odds 1 to 71, Evens 80 to 2	76	151	Rathen Road	Odds 1 to 33, Evens 34 to 2	55	105	Wilderswood Close	Odds 1 to 21, Evens 18 to 2	20	36	Wilmslow Road	Odds 557 to 567	55	71
Street Name	Street Numbers	Properties	Electorate																																																																																														
Alveley Avenue	Odds 1 to 29, Evens 30 to 2	30	55																																																																																														
Barnstead Avenue	Odds 1 to 21, Evens 22 to 2	22	49																																																																																														
Brynden Avenue	Odds 1 to 29, Evens 30 to 2	30	58																																																																																														
Cotton Hill	Evens 84 to 22	44	71																																																																																														
Cotton Lane	Evens 30 to 2	19	32																																																																																														
Fernhurst Road	Odds 1 to 15, Evens 16 to 2	16	26																																																																																														
Francis Road	Odds 11 to 51, Evens 44 to 4	42	71																																																																																														
Heathside Road	Evens 28 to 2	14	29																																																																																														
Henwood Road	Odds 1 to 85, Evens 94 to 42	70	113																																																																																														
Heyscroft Road	Odds 1 to 43	22	46																																																																																														
Horwood Crescent	Continuous 1 to 22	22	43																																																																																														
Kingslea Road	Odds 1 to 59, Evens 74 to 6	61	119																																																																																														
Kinnaird Road	Evens 12 to 2	8	19																																																																																														
Maycroft Avenue	Odds 1 to 13, Evens 14 to 2	14	28																																																																																														
Newstead Avenue	Odds 1 to 21, Evens 22 to 2	22	44																																																																																														
Parkville Road	Evens 156 to 2	78	170																																																																																														
Parrs Wood Road	Evens 232 to 168	28	47																																																																																														
Pytha Fold Road	Odds 1 to 71, Evens 80 to 2	76	151																																																																																														
Rathen Road	Odds 1 to 33, Evens 34 to 2	55	105																																																																																														
Wilderswood Close	Odds 1 to 21, Evens 18 to 2	20	36																																																																																														
Wilmslow Road	Odds 557 to 567	55	71																																																																																														
Withington	WTD	<b>4WTD</b>	Manchester Withington	1365	2798		None	Gandhi Hall, Brunswick Road, Withington	No change																																																																																								

Existing Ward name	Current PD	Proposed new PD	Parliamentary Constituency	Number of properties August 2017	Number of electors August 2017	Number of electors in proposed new polling district	Further informaiton	Current designated polling place	Proposed new designated polling place
<b>Baguley</b>									
Baguley	BAA	<b>5BAA</b>	Wythenshawe and Sale East	1794	2919		None	Royal Oak Community Centre, Brookcot Road	No change
Baguley	BAB	<b>5BAB</b>	Wythenshawe and Sale East	433	744		None	Sacred Heart Catholic Primary School, Floatshall Road, Baguley	No change
Baguley	BAC	<b>5BAC</b>	Wythenshawe and Sale East	1020	1426		None	Baguley Hall Primary School, Ackworth Drive, Baguley	No change
Baguley	BAD	<b>5BAD</b>	Wythenshawe and Sale East	796	1429		None	St Martins Church Hall, Blackcarr Road, Baguley	No change
Baguley	BAE	<b>5BAE</b>	Wythenshawe and Sale East	916	1635		None	Newall Green Primary School, Firbank Road	No change
Baguley	BAF	<b>5BAF</b>	Wythenshawe and Sale East	976	1564		None	Word Of Life Community Church, formerly known as St Francis Community Centre, Chalford Road	No change
Baguley	BAG	<b>5BAG</b>	Wythenshawe and Sale East	1033	1575		None	Newall Green Baptist Church, Tuffley Road, Newall Green	No change
<b>Brooklands</b>									
Brooklands	BKA	<b>5BKA</b>	Wythenshawe and Sale East	1324	2235		None	Sandilands Primary School, Infant Department, Wendover Road	No change
Brooklands	BKB	<b>5BKB</b>	Wythenshawe and Sale East	1168	1822		None	Temporary Building, next to Jolly Butcher Pub, Petersfield Drive/Butcher Lane	Wythenshawe Town FC Clubhouse, Timpson Road
Brooklands	BKC	<b>5BKC</b>	Wythenshawe and Sale East	1099	1891		None	St Aidans Centre, 230a Wythenshawe Road, entrance on Northolt Road	No change
Brooklands	BKD	<b>5BKD</b>	Wythenshawe and Sale East	1876	3027		None	Lawton Moor Methodist Church, Button Lane, Northern Moor	No change
Brooklands	BKE	<b>5BKE</b>	Wythenshawe and Sale East	1197	1920		None	Church of the Nazarene, Wendover Road, Brooklands	No change
Northenden	NOA (part)	<b>5BKF</b>	Wythenshawe and Sale East	282	477		Take in properties from current NOA (part) polling district	Rackhouse Primary School, Yarmouth Drive, Wythenshawe	No change

The new polling district 5BKF will be created by the inclusion of properties from the current NOA (part) as follows:

Street Name	Street Numbers	Properties	Electorate
-------------	----------------	------------	------------

Existing Ward name	Current PD	Proposed new PD	Parliamentary Constituency	Number of properties August 2017	Number of electors August 2017	Number of electors in proposed new polling district	Further informaiton	Current designated polling place	Proposed new designated polling place
Cherington Close				Odds 15 to 37, Evens 56 to 2				40	87
Fellpark Road				Alfred Morris Court				31	22
Lindwall Close				Odds 1 to 47, Evens 58 to 2				53	83
Mainwaring Terrace				Odds 1 to 13, Evens 16 to 2				15	35
Pingot Avenue				Odds 1 to 25, Evens 26 to 2				26	48
Rackhouse Road				Odds 15 to 37				12	24
Raymond Road				Odds 1 to 51				26	46
Sale Road				Evens 128 to 74				32	43
Welshpool Close				Evens 18 to 2				9	18
Yewtree Lane				Odds 109 to 165, Evens 198 to 180,				38	71

## Northenden

Northenden	NOA (part)	<b>5NOA</b>	Wythenshawe and Sale East	973	1730		Take in properties from current NOA (part) polling district	Rackhouse Primary School, Yarmouth Drive, Wythenshawe	No change
------------	------------	-------------	---------------------------	-----	------	--	---	---	-----------

The new polling district 5NOA will be created by the inclusion of properties from the current NOA (part) as follows:

Street Name	Street Numbers	Properties	Electorate
Barry Road	Odds 1 to 43, Evens 66 to 2	53	87
Blyth Avenue	Odds 1 to 11, Evens 12 to 2	12	20
Carloon Road	Odds 1 to 77, Evens 66 to 2	70	119
Daine Avenue	Odds 1 to 23, Evens 30 to 2	27	35
Fairmead Road	Odds 1 to 9, Evens 26 to 2	18	41
Hallas Grove	Odds 1 to 25, Evens 12 to 2	19	27
Hollyhey Drive	Odds 1 to 47, Evens 64 to 2	56	102
Kemble Avenue	Odds 1 to 7, Evens 8 to 2	8	13
Lawton Moor Road	Odds 1 to 101, Evens 104 to 2	105	207
Leycett Drive	Odds 1 to 11, Evens 20 to 2	16	29
Milburn Avenue	Odds 1 to 25, Evens 26 to 2	26	42
Millom Avenue	Odds 1 to 21, Evens 10 to 2	16	31
Moss Hey Drive	Odds 1 to 3, Evens 4 to 2	4	5
Newhall Drive	Odds 1 to 47, Evens 40 to 2	44	80
Nightingale Gardens	Odds 1 to 29, Evens 16 to 2	22	28

Existing Ward name	Current PD	Proposed new PD	Parliamentary Constituency	Number of properties August 2017	Number of electors August 2017	Number of electors in proposed new polling district	Further informaiton	Current designated polling place	Proposed new designated polling place
Orton Avenue				Odds 1 to 39, Evens 28 to 2				34	71
Orton Road				Odds 1 to 57				30	50
Pepler Avenue				Odds 1 to 15, Evens 16 to 2				16	20
Purley Avenue				Odds 1 to 9, Evens 10 to 2				10	21
Rackhouse Road				Odds 1 to 13, Evens 68 to 2				43	65
Raymond Road				Evens 36 to 2				18	34
Sale Road				Odds 1 to 153, Evens 72 to 2,				107	178
Shevington Gardens				Odds 1 to 31, Evens 32 to 2				32	57
The Pines				Odds 1 to 11, Evens 14 to 2				13	27
Verrill Avenue				Odds 1 to 3, Evens 4 to 2				4	6
Willenhall Road				Odds 15 to 17, Evens 22 to 2				13	28
Wythenshawe Road				Evens 202 to 84				49	115
Yarmouth Drive				Odds 1 to 45, Evens 38 to 2				42	73
Yewtree Lane				Odds 35 to 107, Evens 178 to 54				66	119

Existing Ward name	Current PD	Proposed new PD	Parliamentary Constituency	Number of properties August 2017	Number of electors August 2017	Number of electors in proposed new polling district	Further informaiton	Current designated polling place	Proposed new designated polling place
Northenden	NOB	<b>5NOB</b>	Wythenshawe and Sale East	1537	2573		None	Benchill Community Centre, Benchill Road, Benchill	No change
Northenden	NOC	<b>5NOC</b>	Wythenshawe and Sale East	1206	1927		None	Northenden Community School, Bazley Road, Northenden	No change
Northenden	NOD	<b>5NOD</b>	Wythenshawe and Sale East	763	1254		None	Jimmy Egans Boxing Academy, Royalthorn Road, Benchill	No change
Northenden	NOE	<b>5NOE</b>	Wythenshawe and Sale East	1291	2384		None	Wythenshawe Cricket Club, Longley Lane, Northenden	No change
Northenden	NOF	<b>5NOF</b>	Wythenshawe and Sale East	738	1133		None	West View Court, Community Room, West View Road	No change
<b>Sharston</b>									
Sharston	SHA	<b>5SHA</b>	Wythenshawe and Sale East	1438	2220		None	St Lukes Parish Hall, Brownley Road, Benchill	No change
Sharston	SHB	<b>5SHB</b>	Wythenshawe and Sale East	1201	1943		None	Wythenshawe Community Church, formerly Crossacres Pentecostal Church, 94 Crossacres Road	No change
Sharston	SHC	<b>5SHC</b>	Wythenshawe and Sale East	1102	1807		None	Crossacres Primary School, Junior Department, Crossacres Road	No change
Sharston	SHD	<b>5SHD</b>	Wythenshawe and Sale East	979	1622		None	Haveley Hey Community School, The Bridge Nursery (formerly known as FAB), Gladeside Road	No change
Sharston	SHE	<b>5SHE</b>	Wythenshawe and Sale East	1408	2502		None	St Richards Church Hall, Leominster Drive, Peel Hall	No change
Sharston	SHF (part)	<b>5SHF</b>	Wythenshawe and Sale East	303	554		Take in properties from current SHF (part) polling district	St Andrews Church, Brownley Road, Wythenshawe	No change

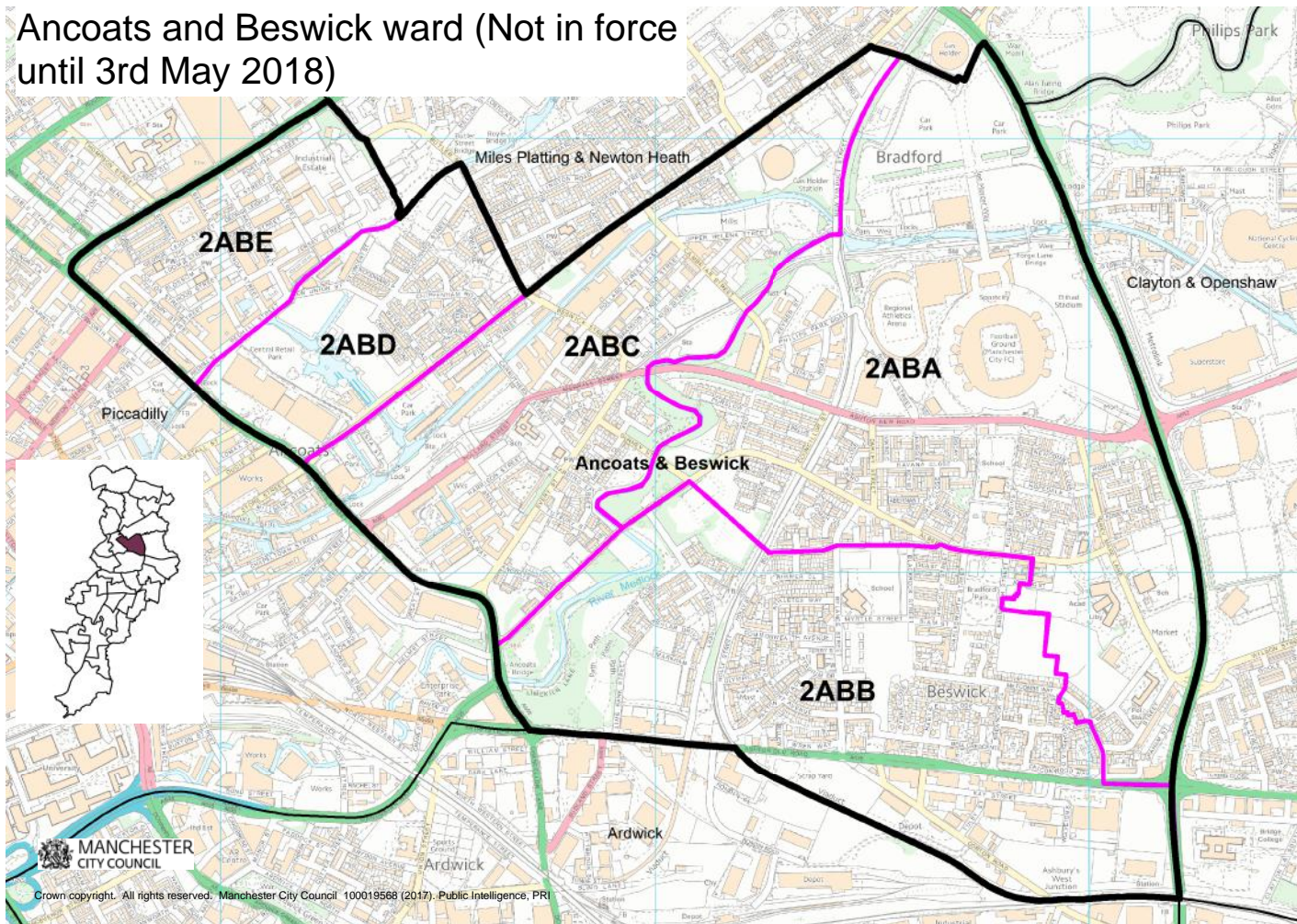
The new polling district 5SHF will be created by the inclusion of properties from the current SHF (part) as follows:

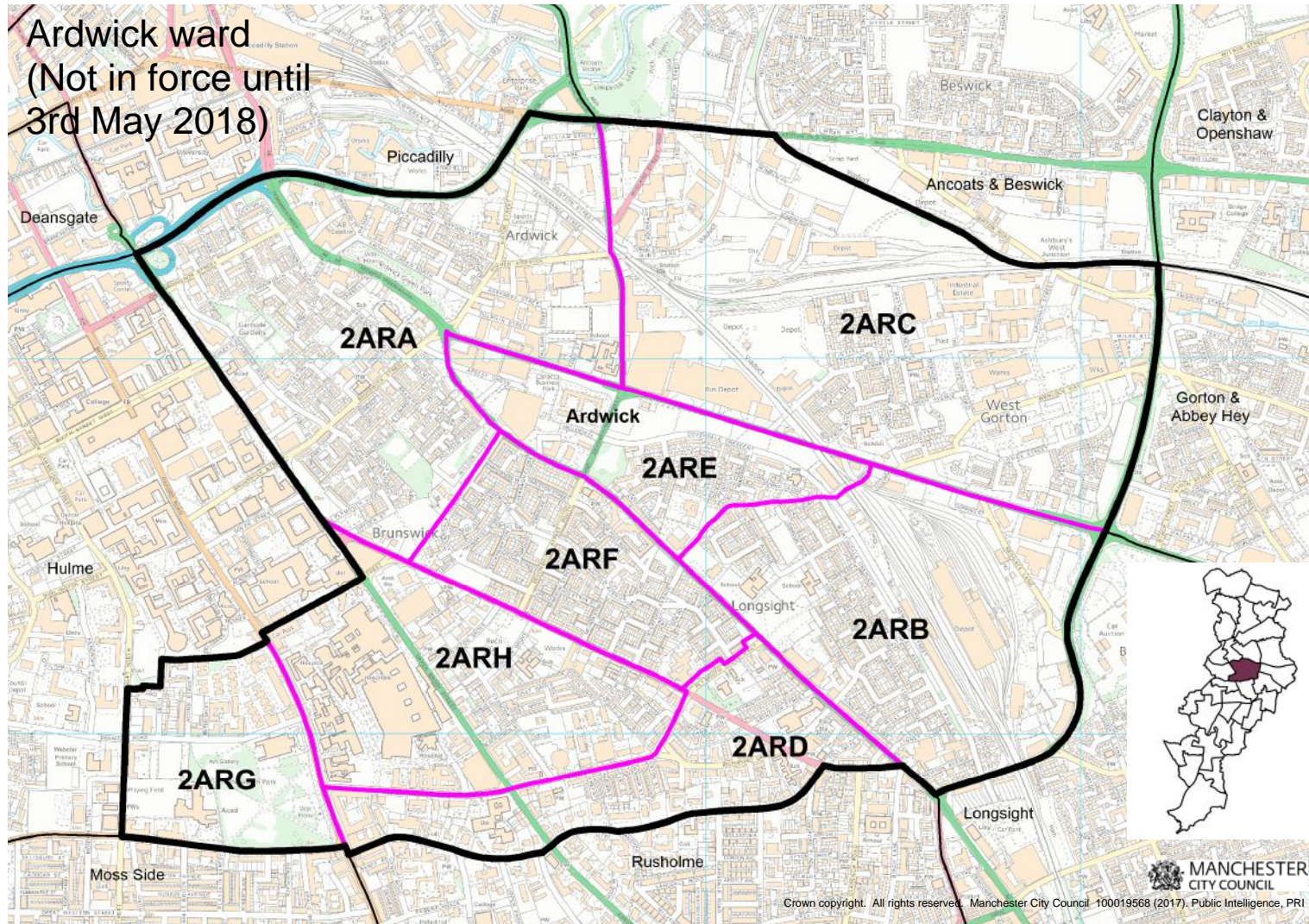
Street Name	Street Numbers	Properties	Electorate
-------------	----------------	------------	------------

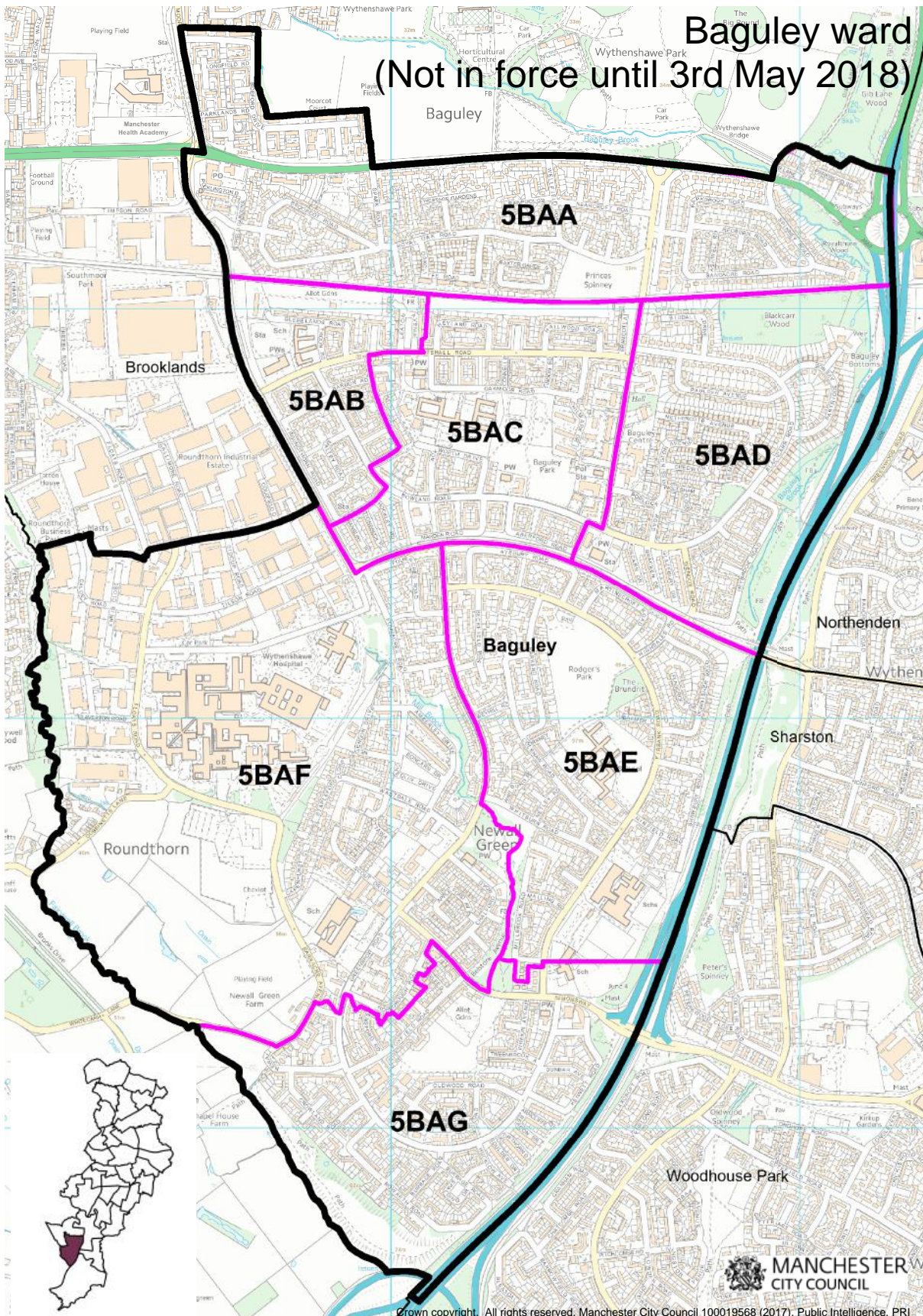
Existing Ward name	Current PD	Proposed new PD	Parliamentary Constituency	Number of properties August 2017	Number of electors August 2017	Number of electors in proposed new polling district	Further informaiton	Current designated polling place	Proposed new designated polling place
Ardmore Walk				Odds 1 to 41, Evens 58 to 2				50	69
Carling Drive				Odds 1 to 43, Evens 28 to 2				36	70
Foxford Walk				Odds 1 to 19, Evens 36 to 2				28	51
Glenarm Walk				Evens 20 to 2				10	22
Lagan Walk				Odds 1 to 25, Evens 24 to 2				25	48
Portrush Road				Odds 1 to 57, Evens 50 to 2				54	102
Rosslare Road				Odds 29 to 41, Evens 60 to 14				31	56
Salthill Drive				Odds 1 to 9, Evens 4 to 2				7	12
Tramore Walk				Evens 52 to 2				26	48
Wexford Walk				Odds 1 to 33, Evens 36 to 2				36	76
Sharston	SHG	<b>5SHG</b>	Wythenshawe and Sale East	588	993		None	Brownley Green Baptist Church, Crossacres Road	No change
<b>Woodhouse Park</b>									
Woodhouse Park	WPA	<b>5WPA</b>	Wythenshawe and Sale East	1595	2580		None	Woodhouse Park Lifestyle Centre, Portway, Woodhouse Park	No change
Woodhouse Park	WPB	<b>5WPB</b>	Wythenshawe and Sale East	1814	2796		None	Manchester Enterprise Academy, Simonsway, Wythenshawe	No change
Woodhouse Park	WPC	<b>5WPC</b>	Wythenshawe and Sale East	493	878		None	St Marks URC, Oatlands Road, Woodhouse Park	No change
Woodhouse Park	WPD	<b>5WPD</b>	Wythenshawe and Sale East	676	1130		None	St Anthony's Parish Centre, Portway	No change
Woodhouse Park	WPE	<b>5WPE</b>	Wythenshawe and Sale East	1933	3156		None	Ringway Primary School, Rossett Avenue, Cornishway	No change
Woodhouse Park	WPF	<b>5WPF</b>	Wythenshawe and Sale East	36	62		This polling district is Ringway Parish and must be maintained on these boundaries	The Romper Public House, Wilmslow Old Road	No change
Sharston	SHF (part)	<b>5WPG</b>	Wythenshawe and Sale East	295	462		Take in properties from current SHF (part) polling district	St Andrews Church, Brownley Road, Wythenshawe	No change
The new polling district 5WPG will be created by the inclusion of properties from the current SHF (part) as follows:									
<b>Street Name</b>				<b>Street Numbers</b>				<b>Properties</b>	<b>Electorate</b>
Brownley Road				Odds 285 to 343, Evens 256 to 190				70	131
Crawley Avenue				Odds 1 to 11, Evens 16 to 2				14	22
Frimley Gardens				Odds 1 to 19, Evens 24 to 2				22	37
Meliden Crescent				Odds 1 to 87, Evens 60 to 2				74	130
Rowlandsway				Edwards Court				87	91
Woodfield				Odds 221 to 275				28	51

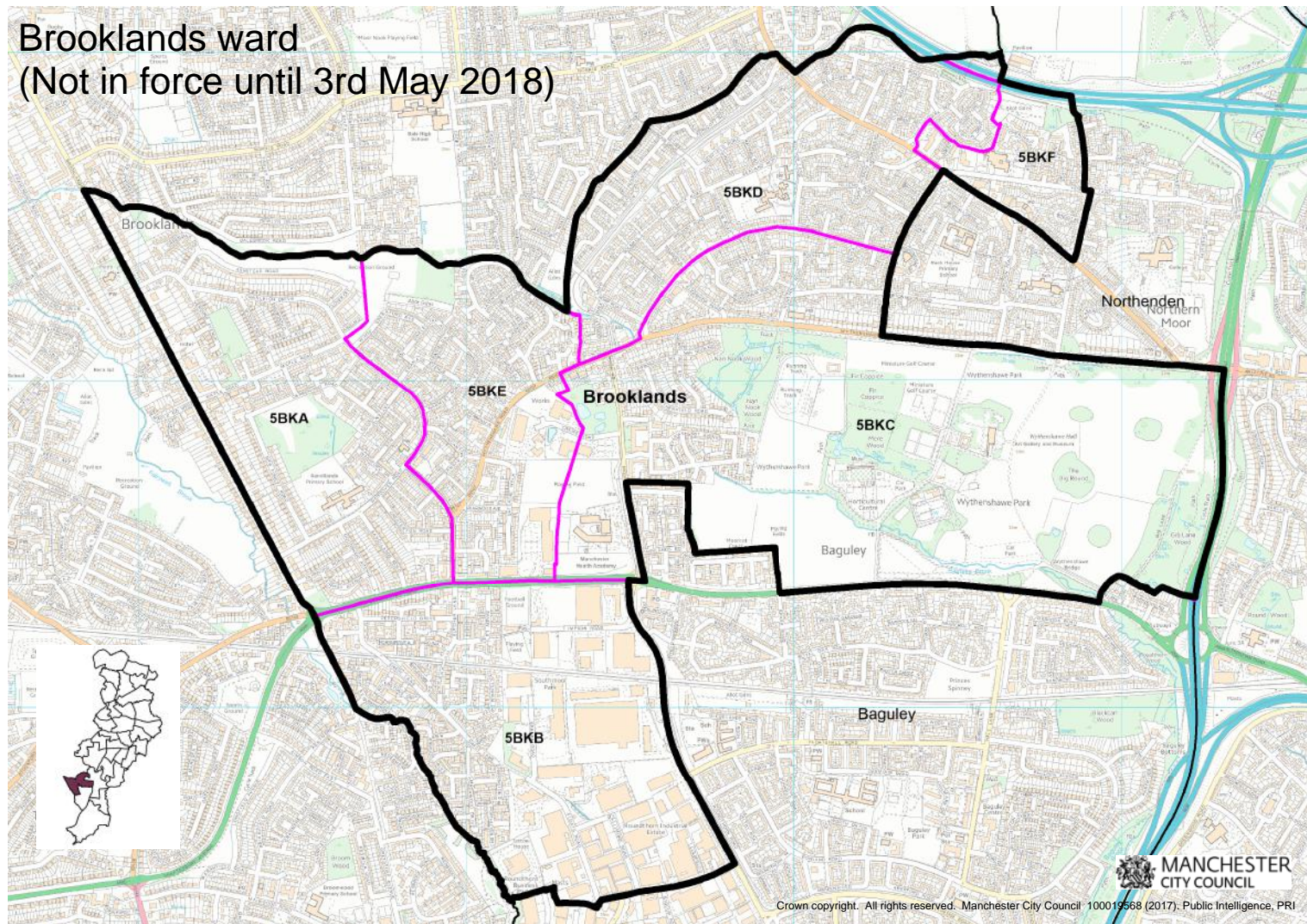
Existing Ward name	Current PD	Proposed new PD	Parliamentary Constituency	Number of properties August 2017	Number of electors August 2017	Number of electors in proposed new polling district	Further informaiton	Current designated polling place	Proposed new designated polling place

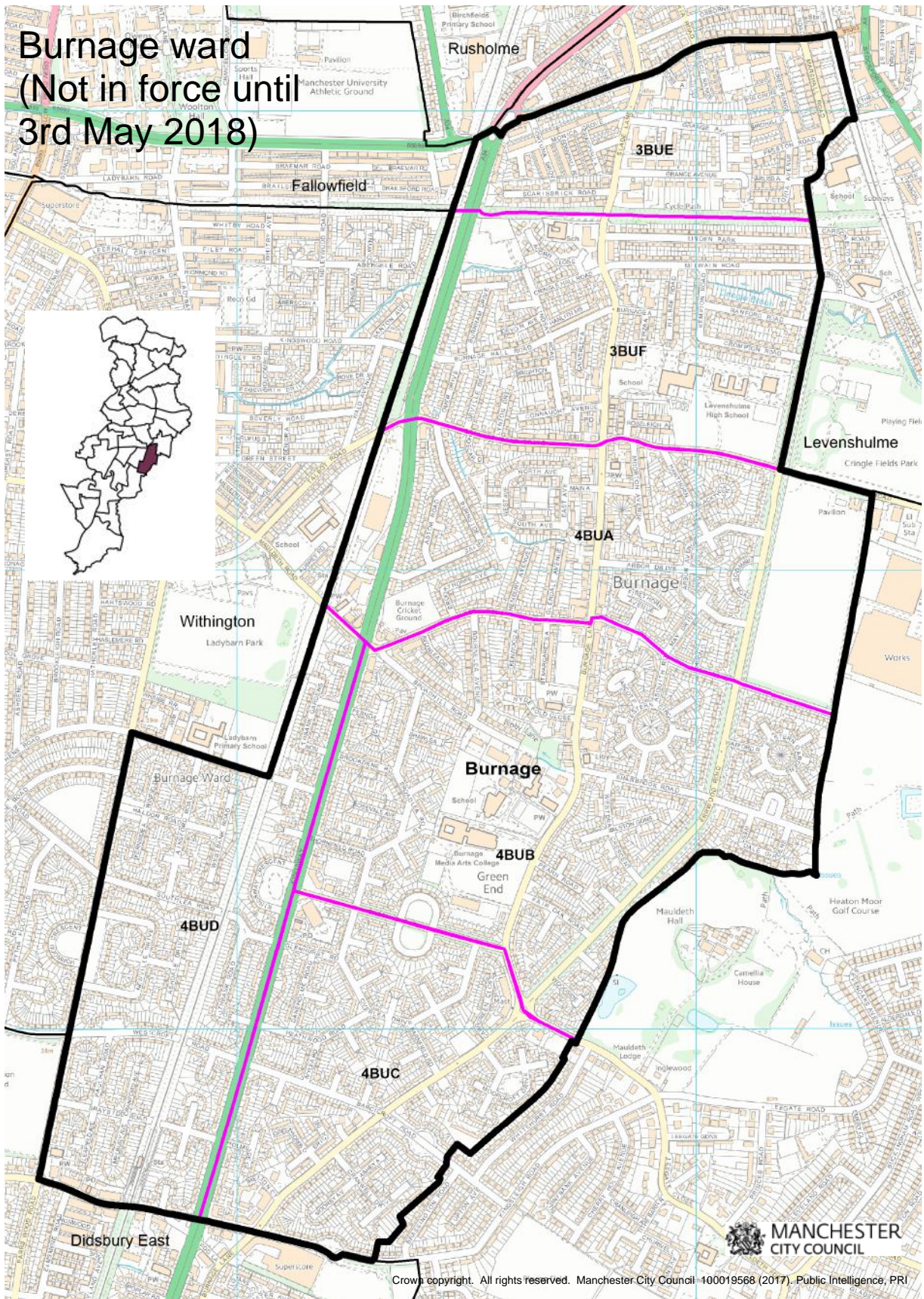


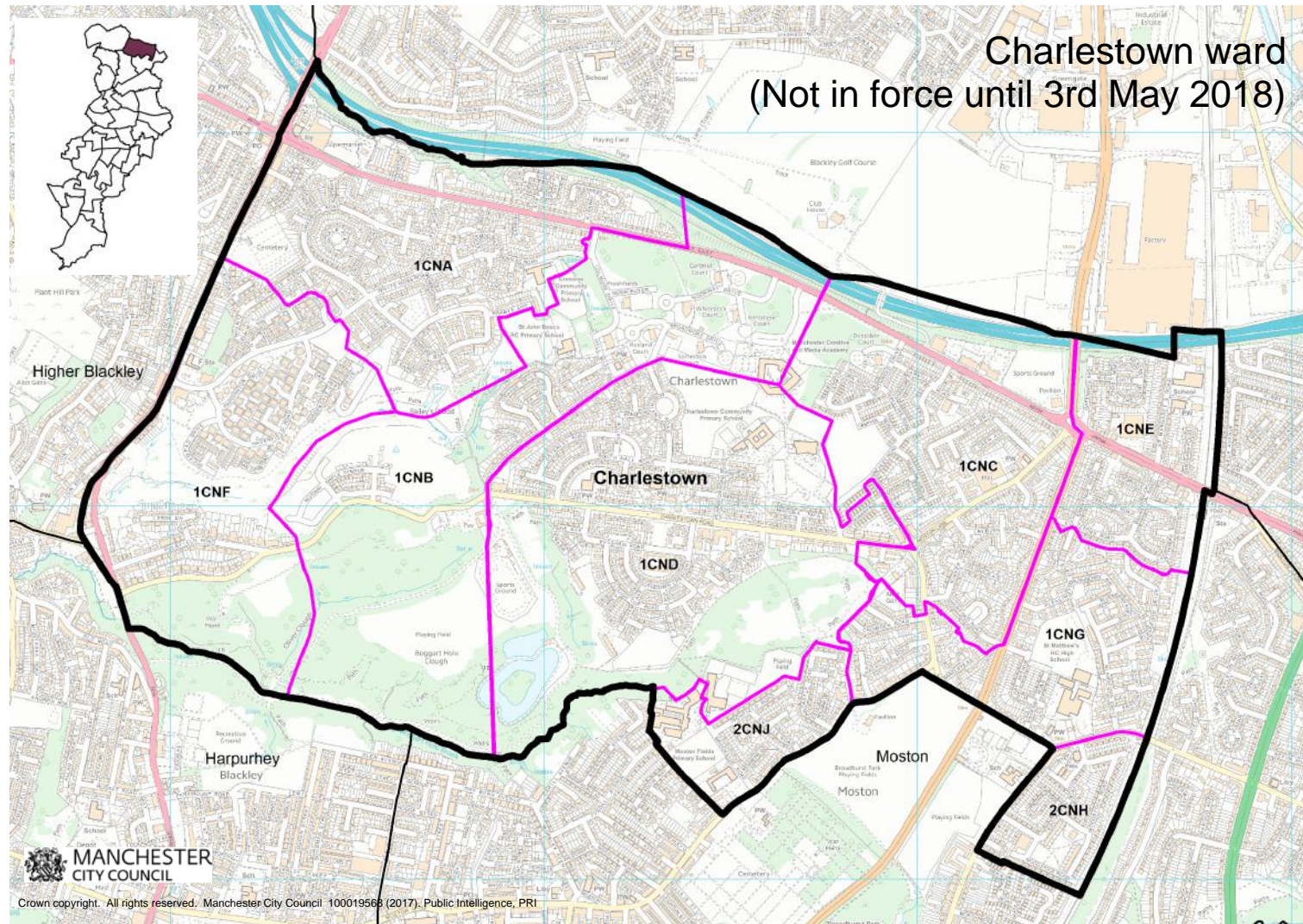


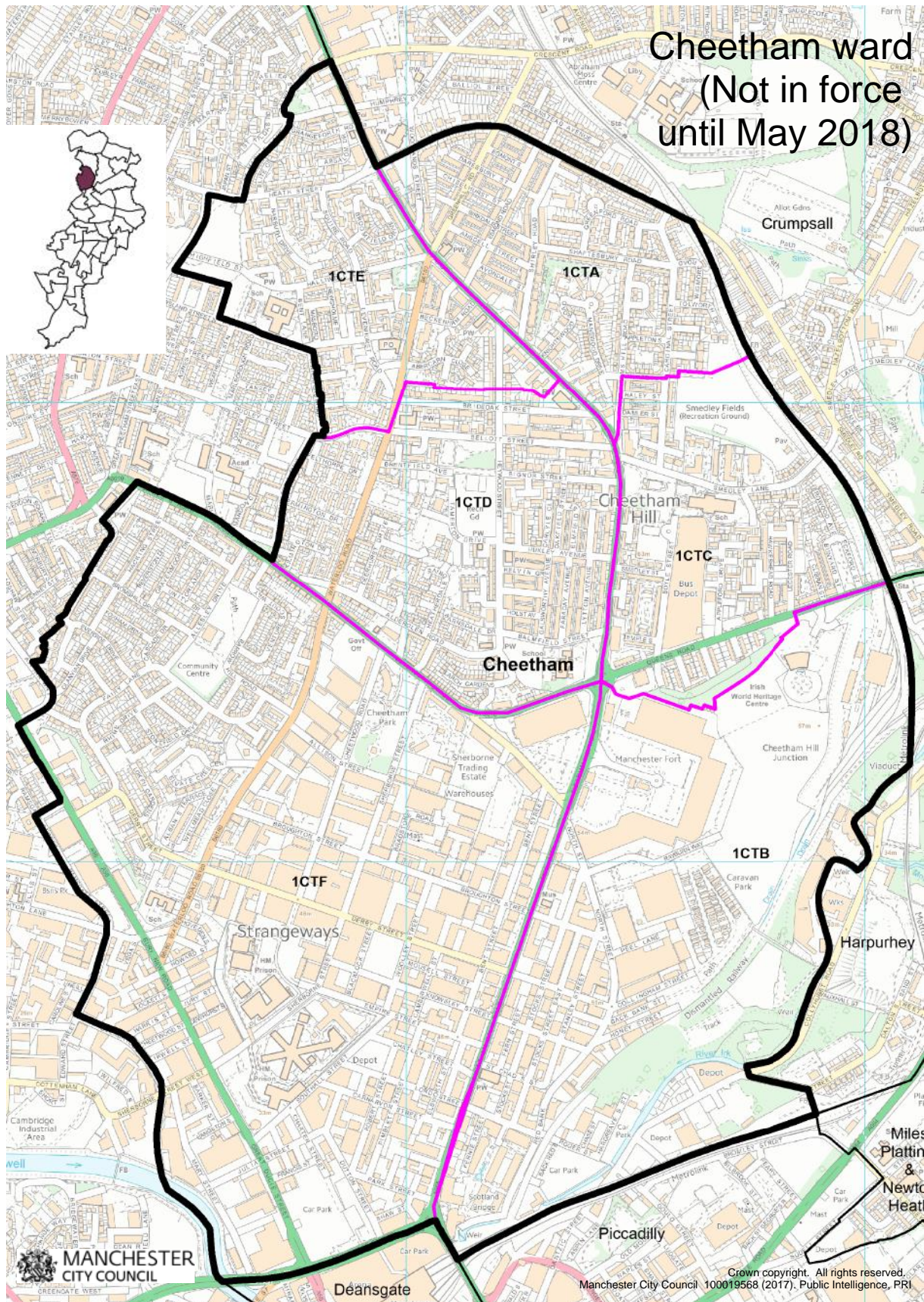


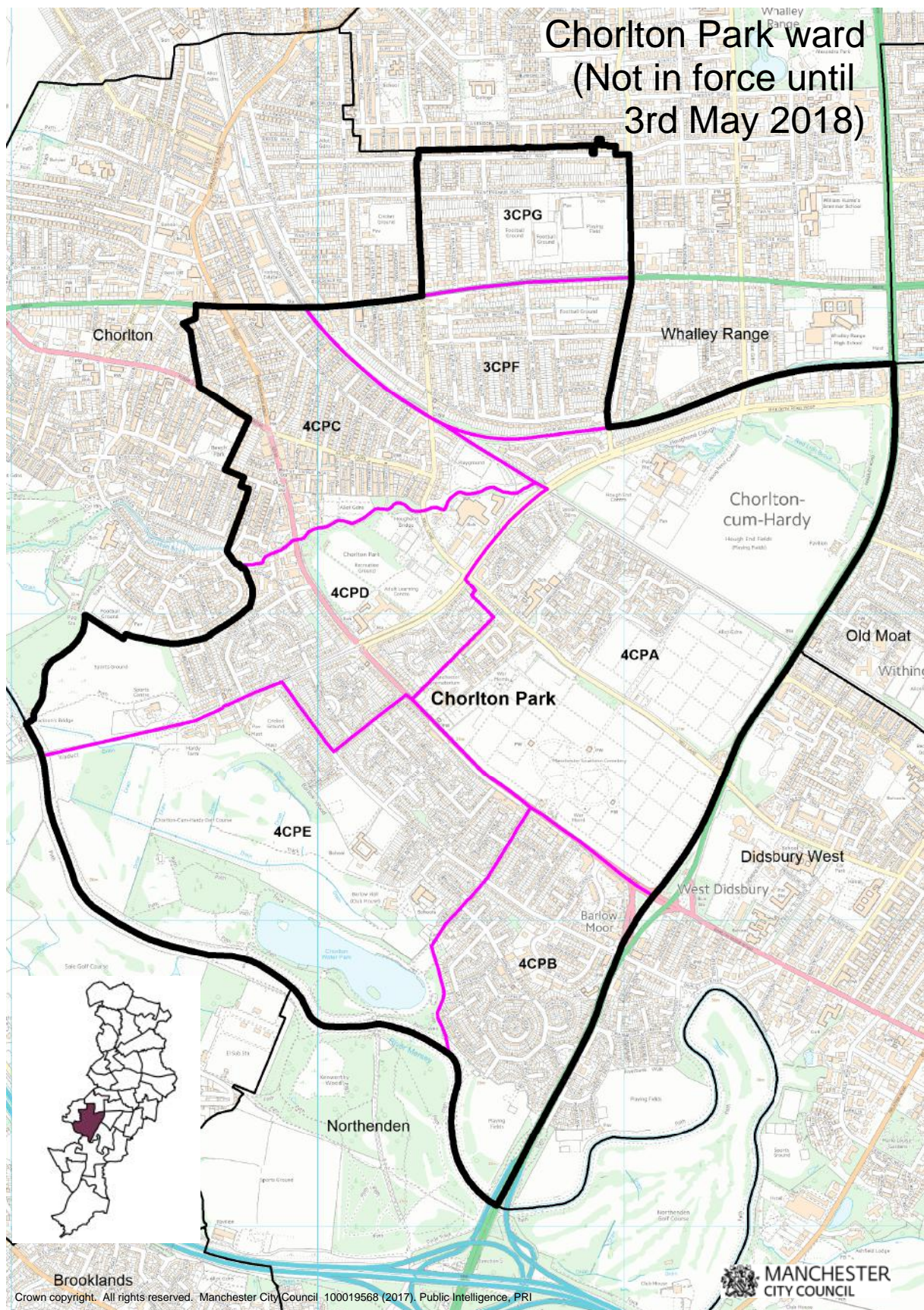






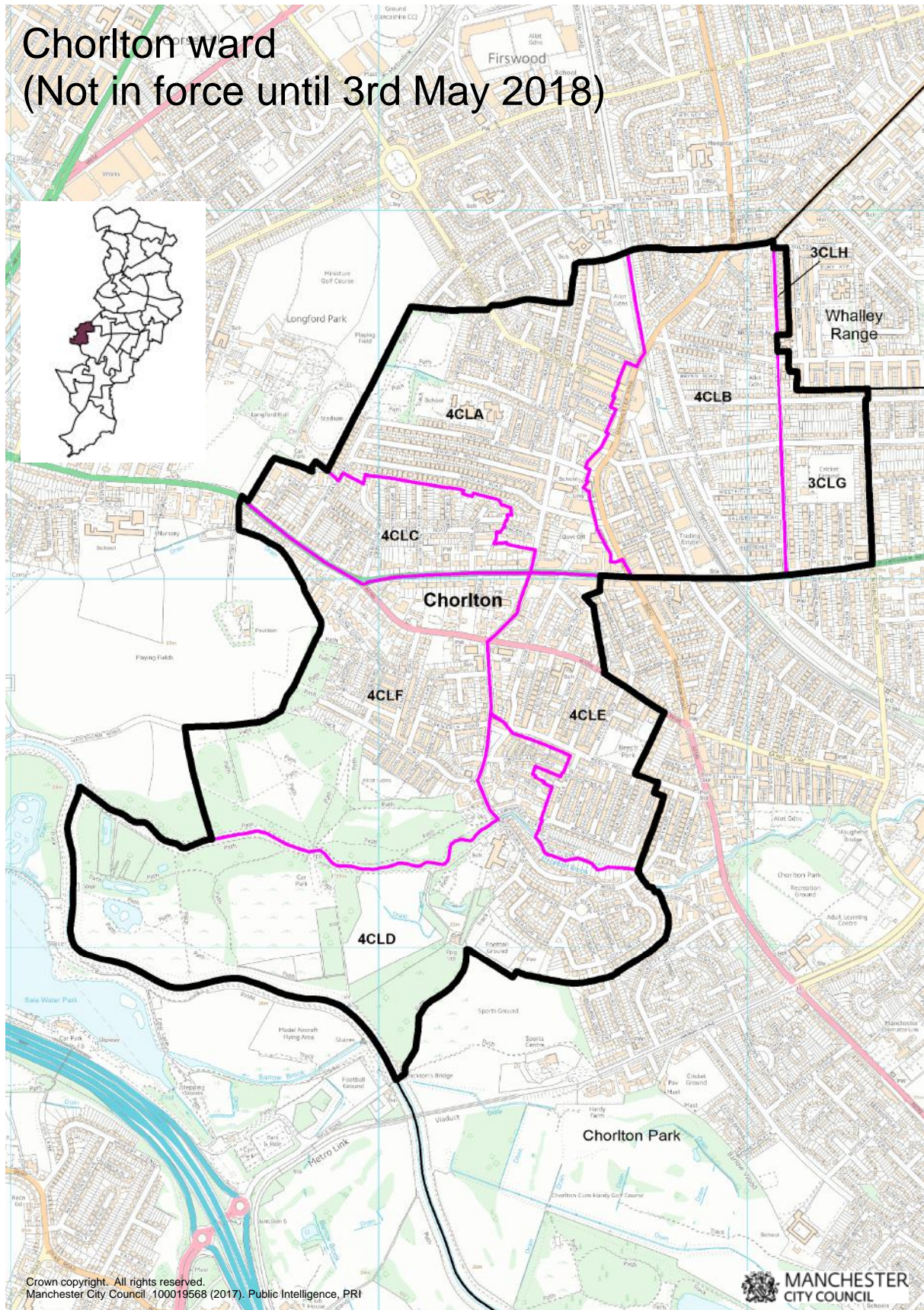






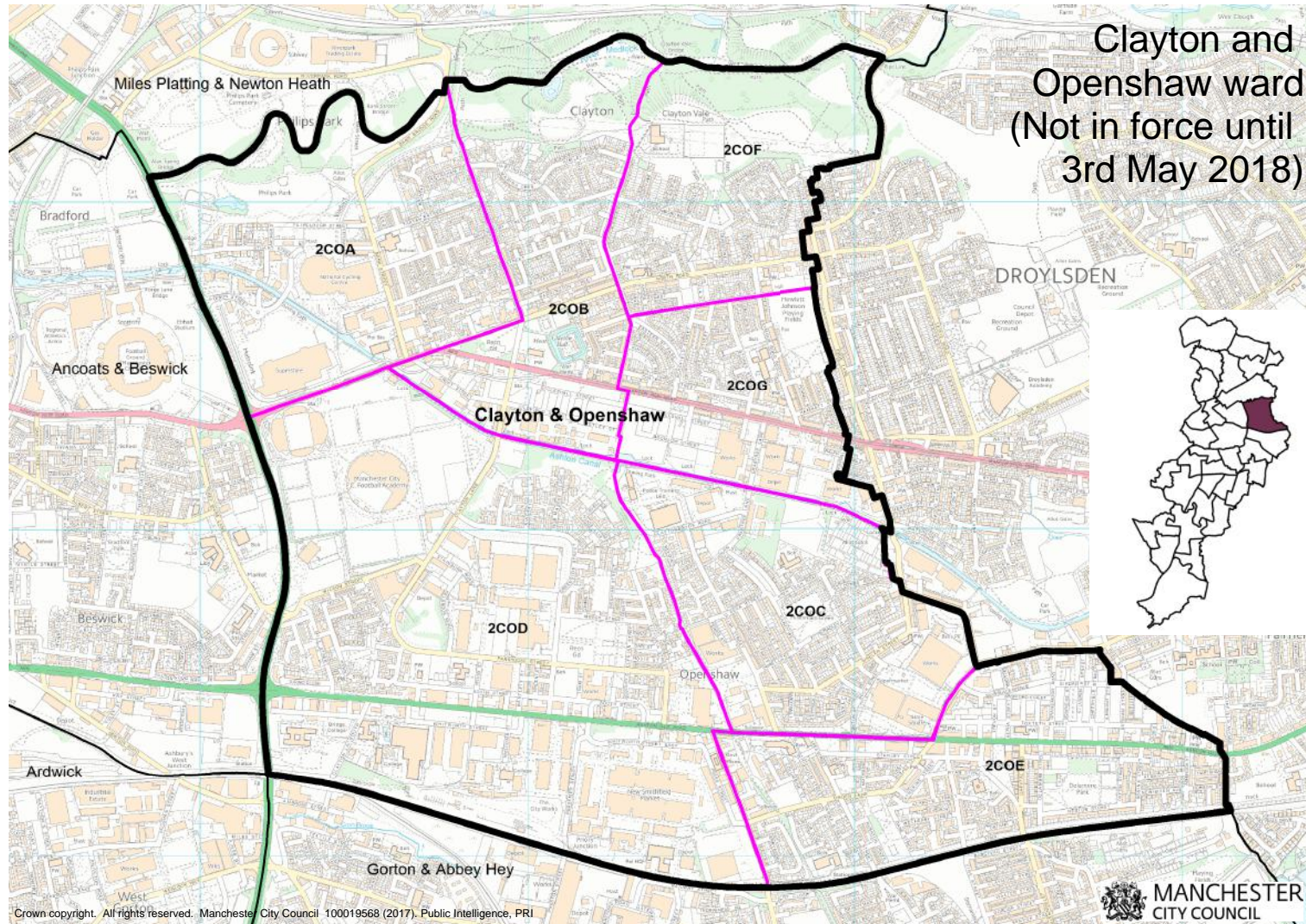


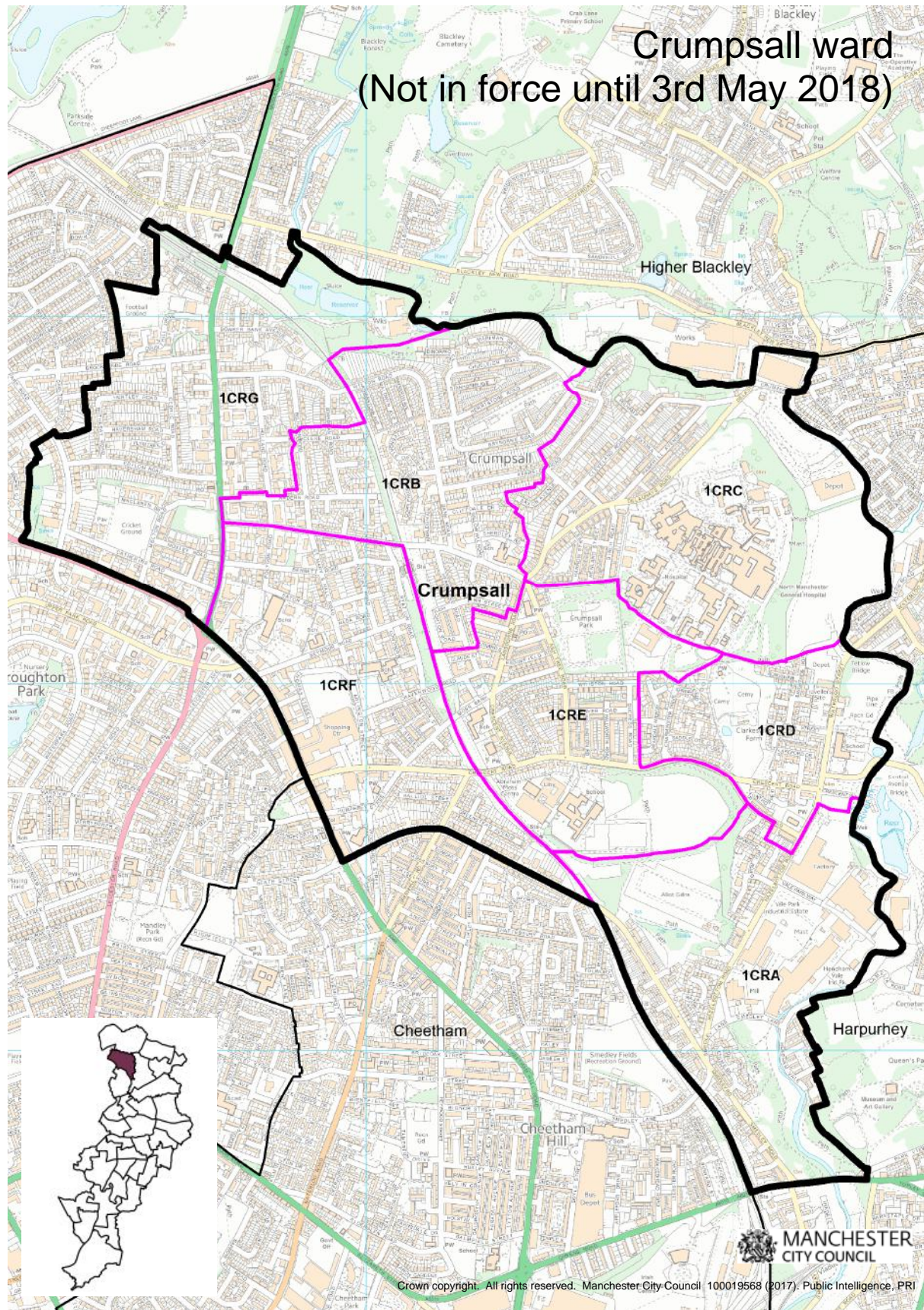
# Chorlton ward (Not in force until 3rd May 2018)

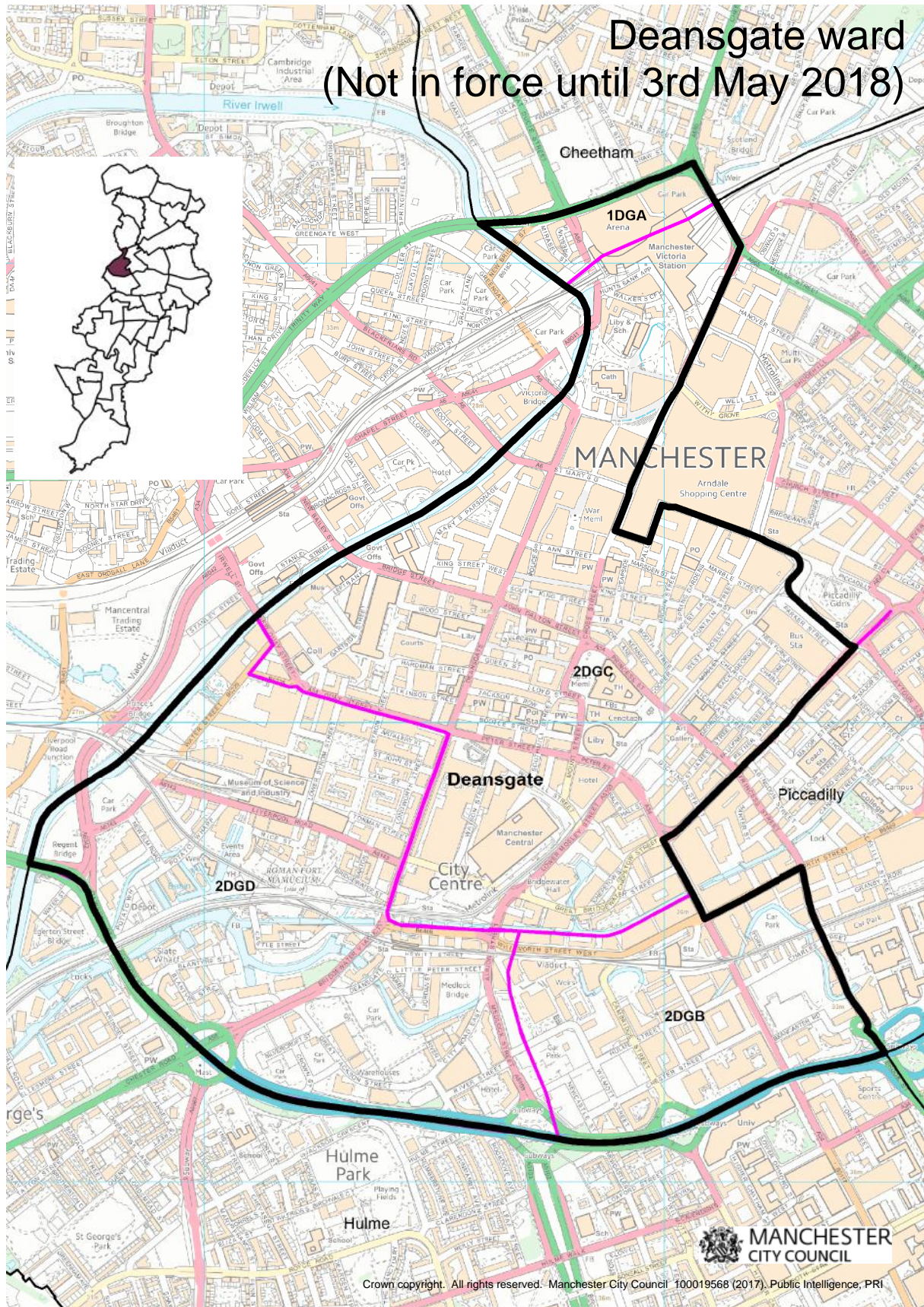


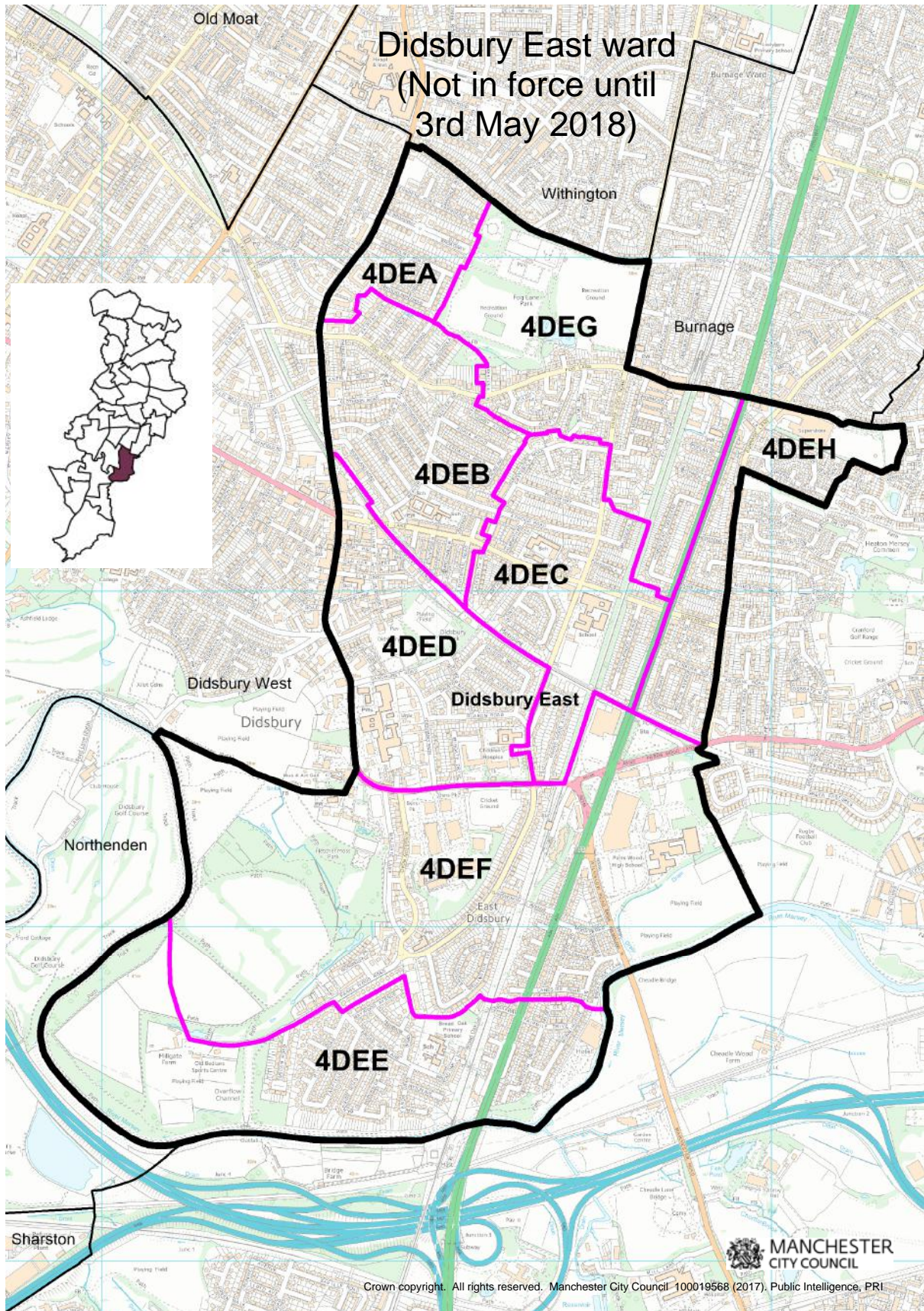
Crown copyright. All rights reserved.  
Manchester City Council 100019568 (2017). Public Intelligence, PRI

 **MANCHESTER CITY COUNCIL**

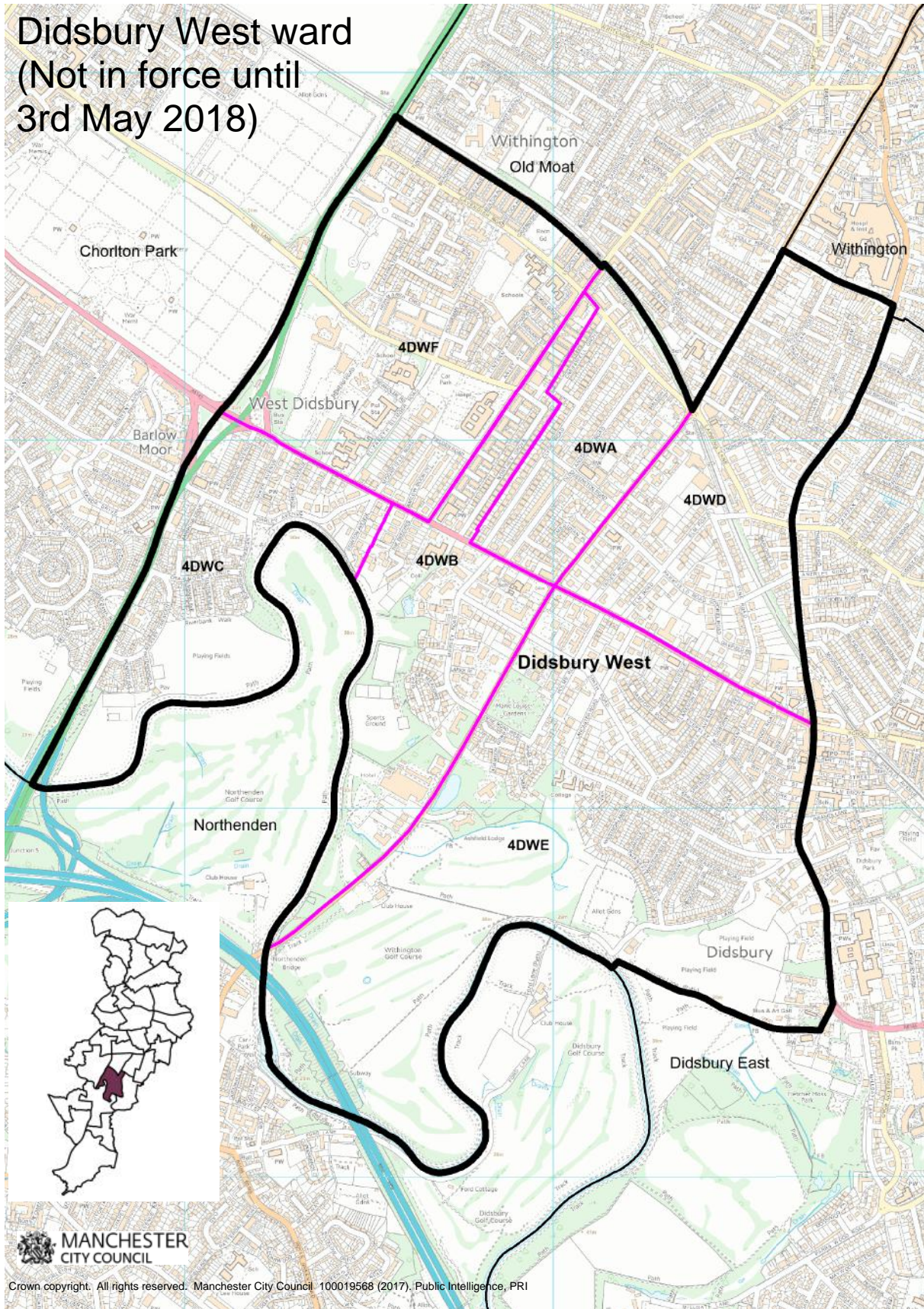


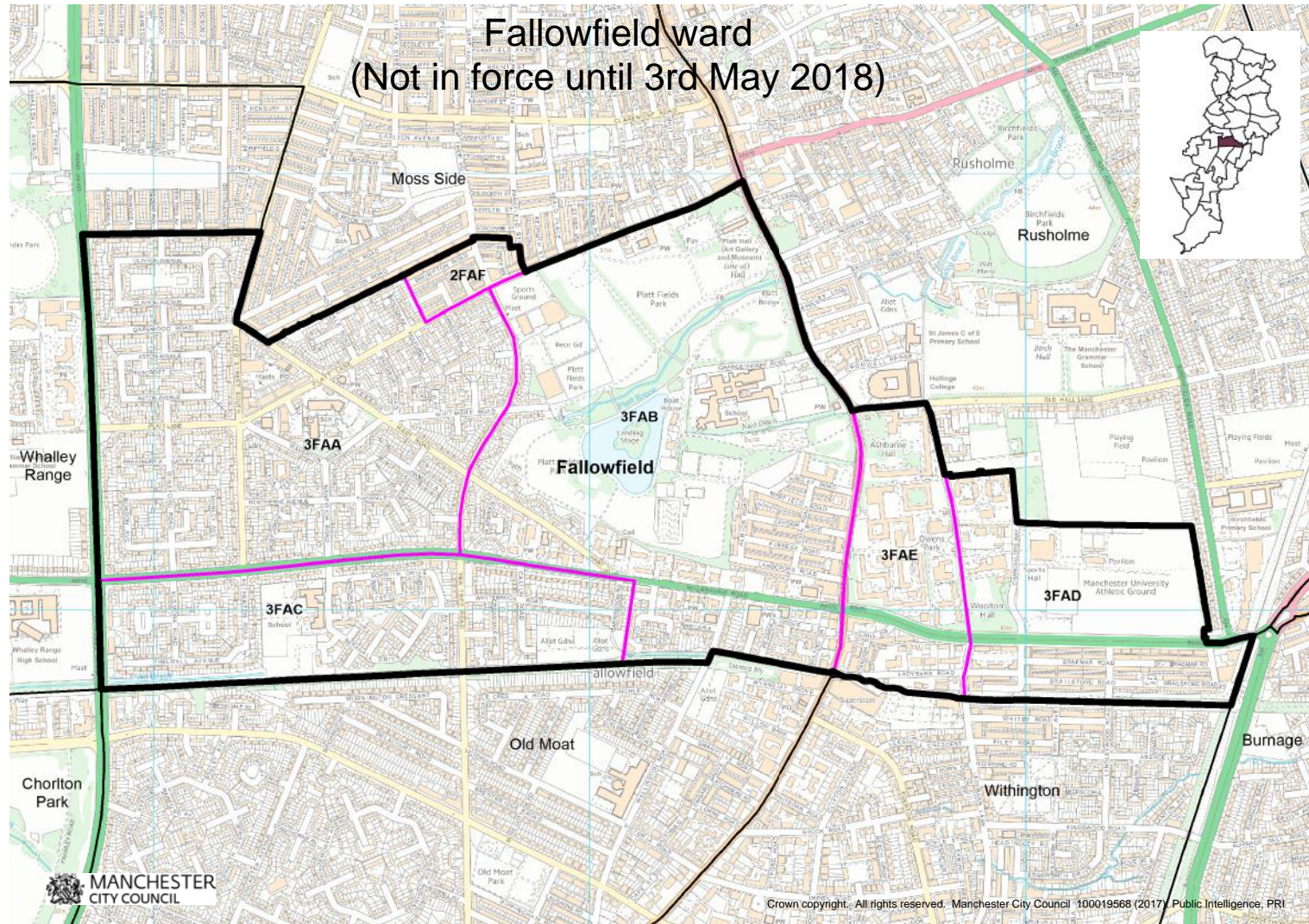


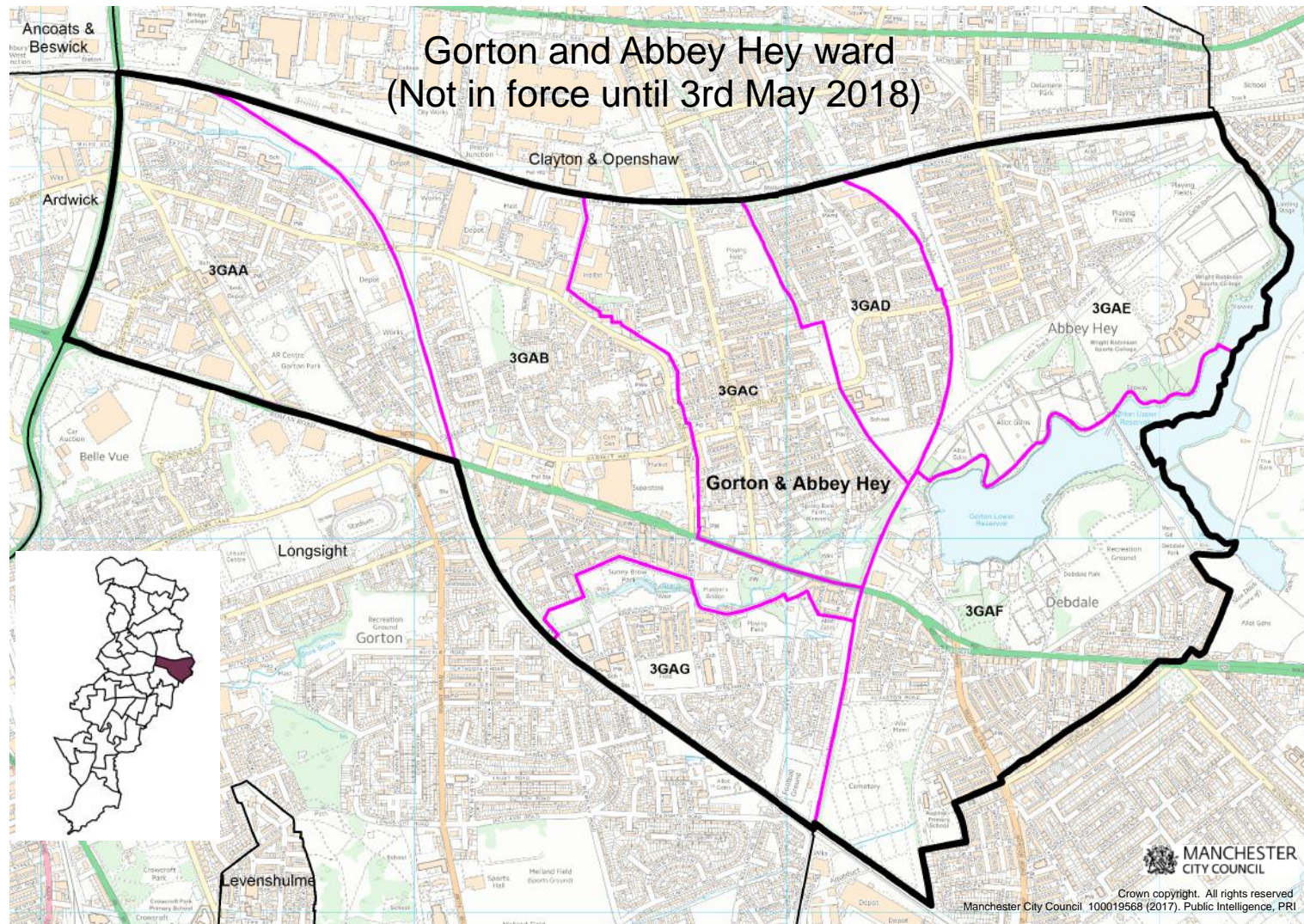




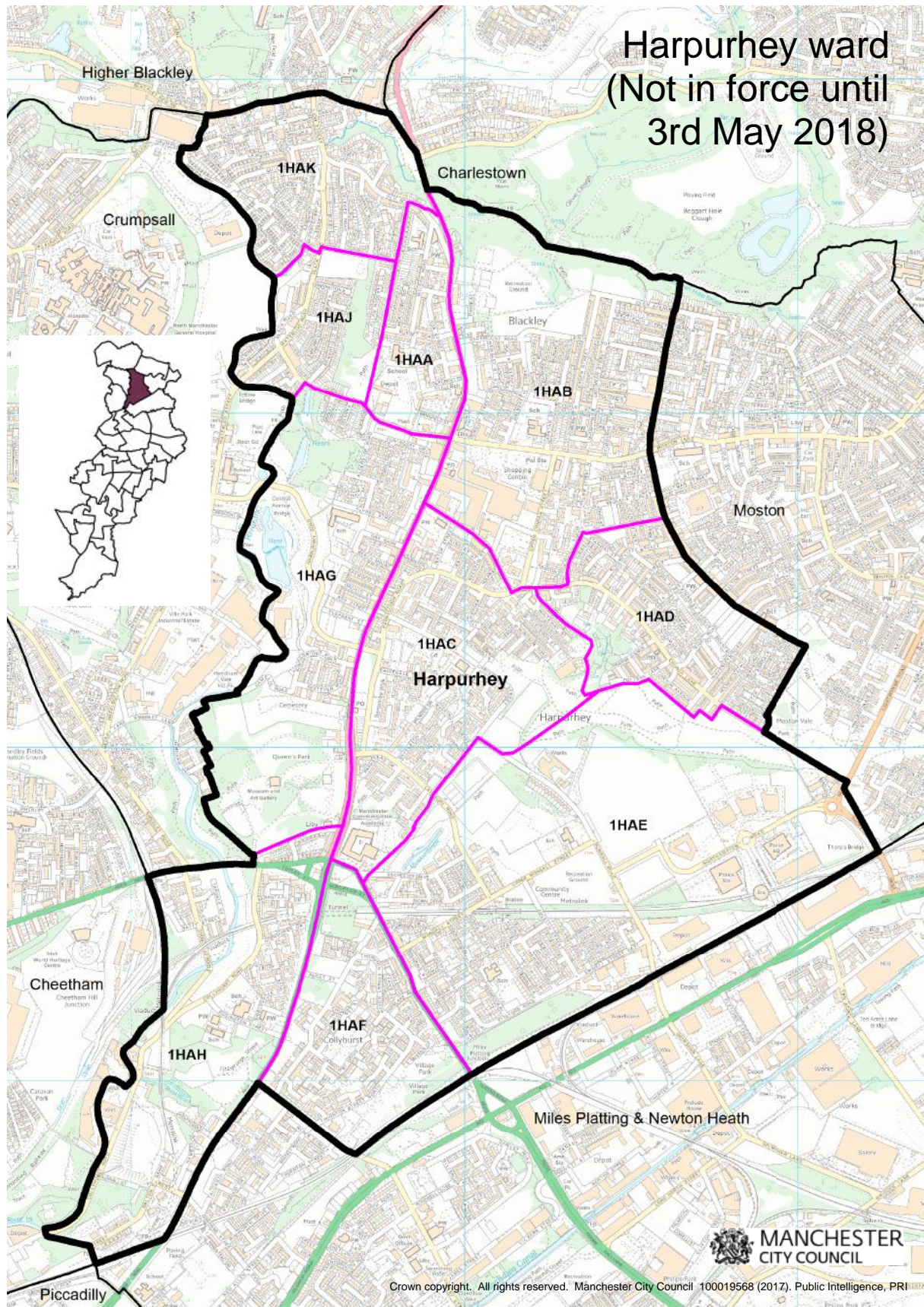
# Didsbury West ward (Not in force until 3rd May 2018)

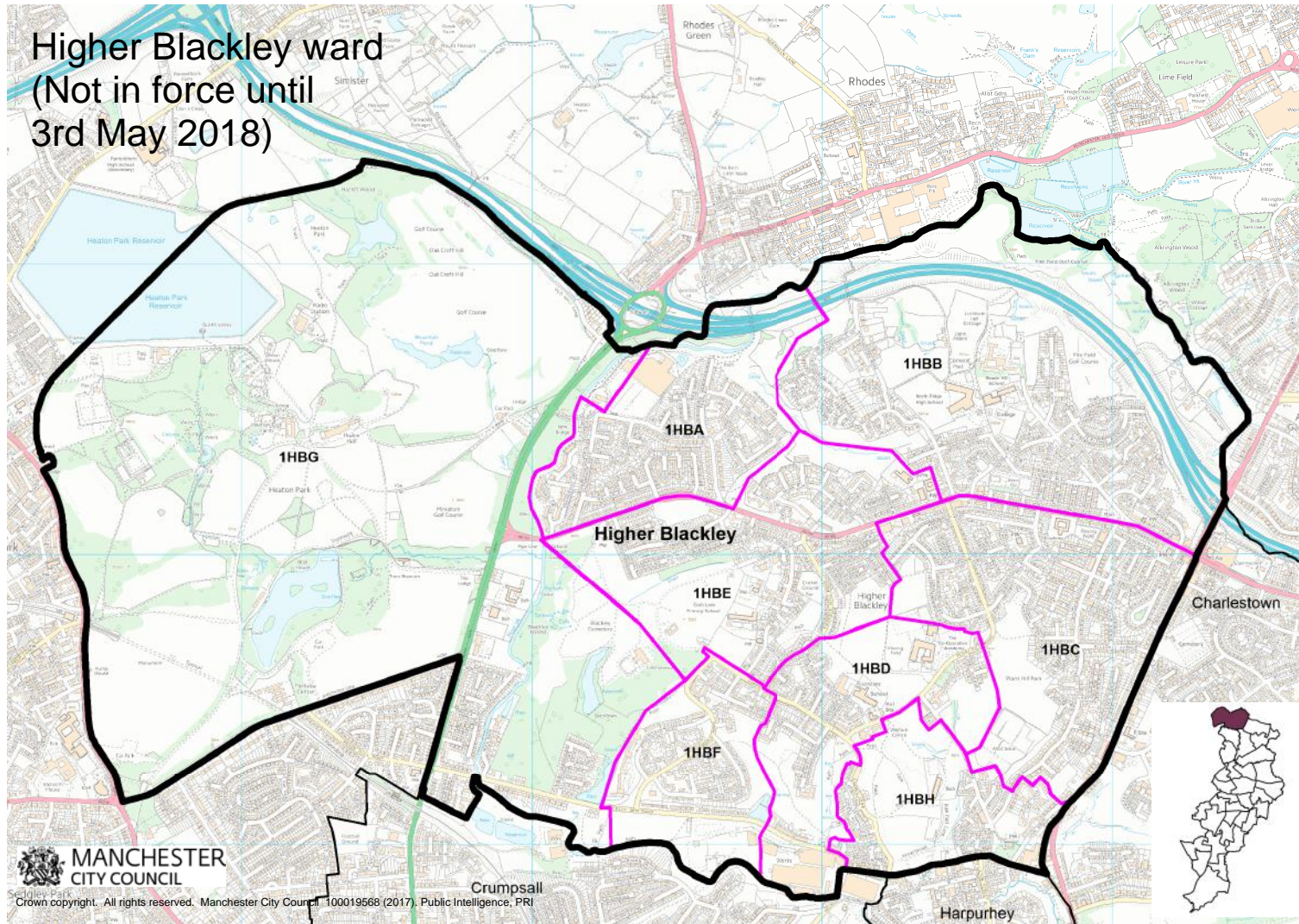


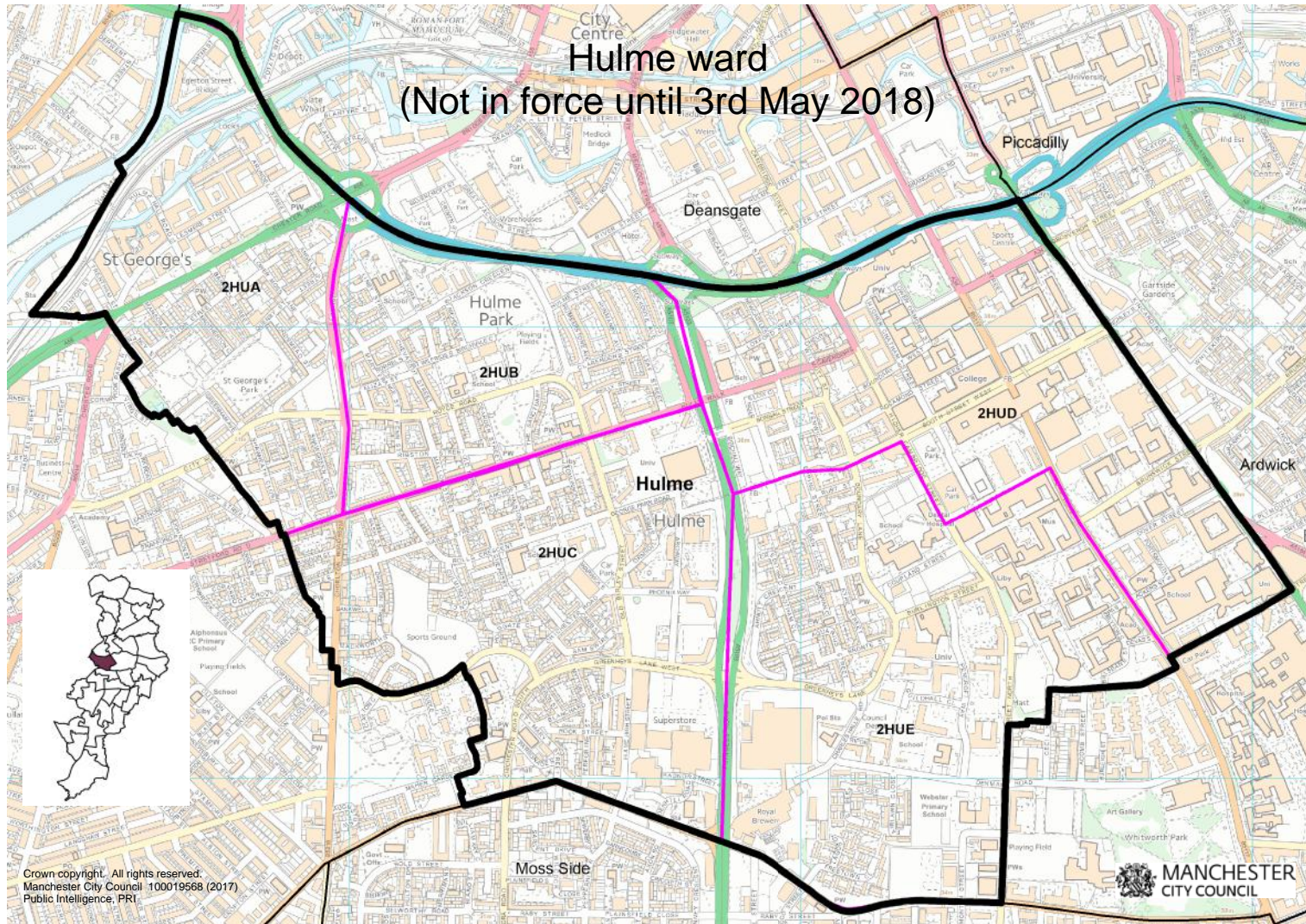


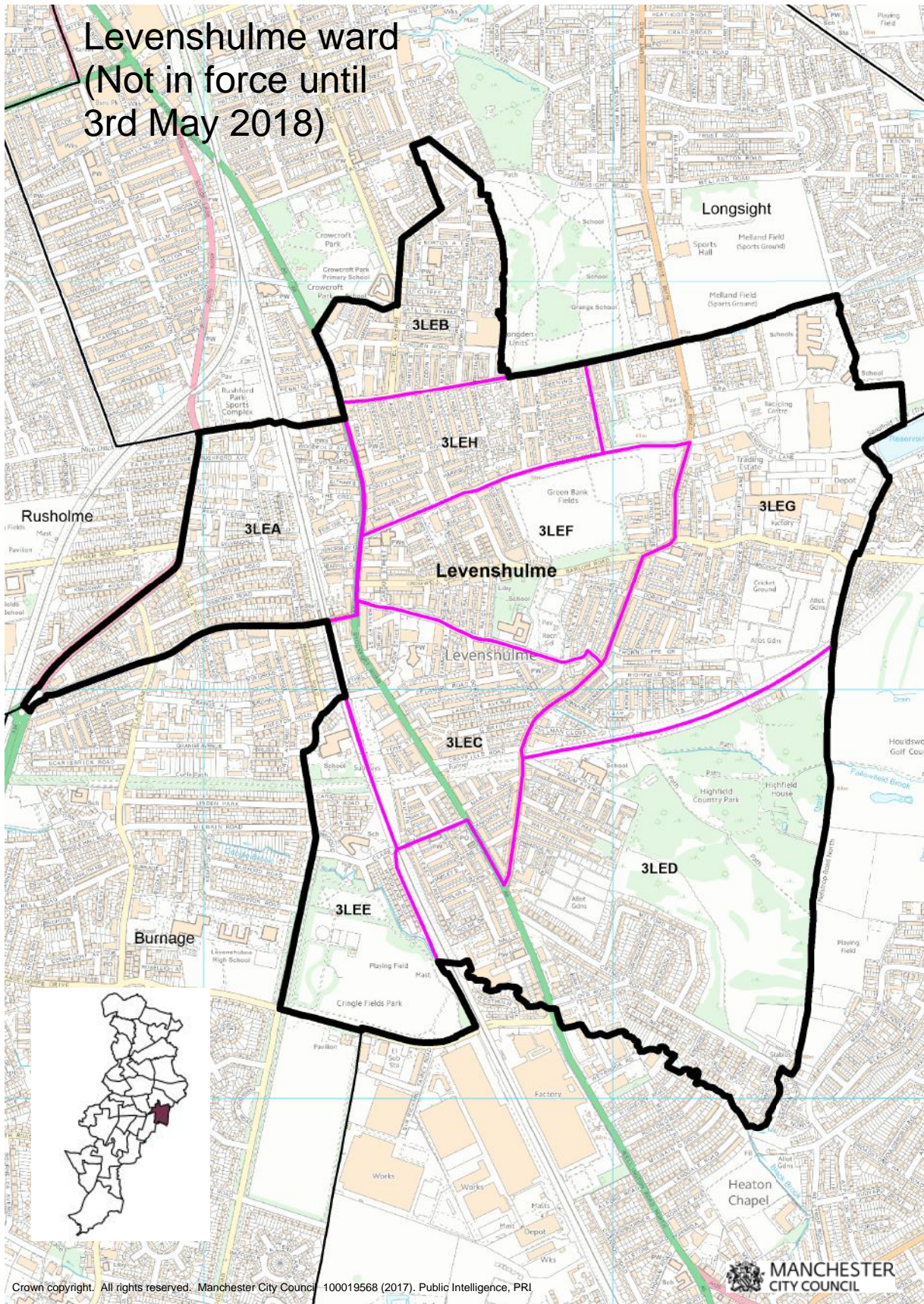


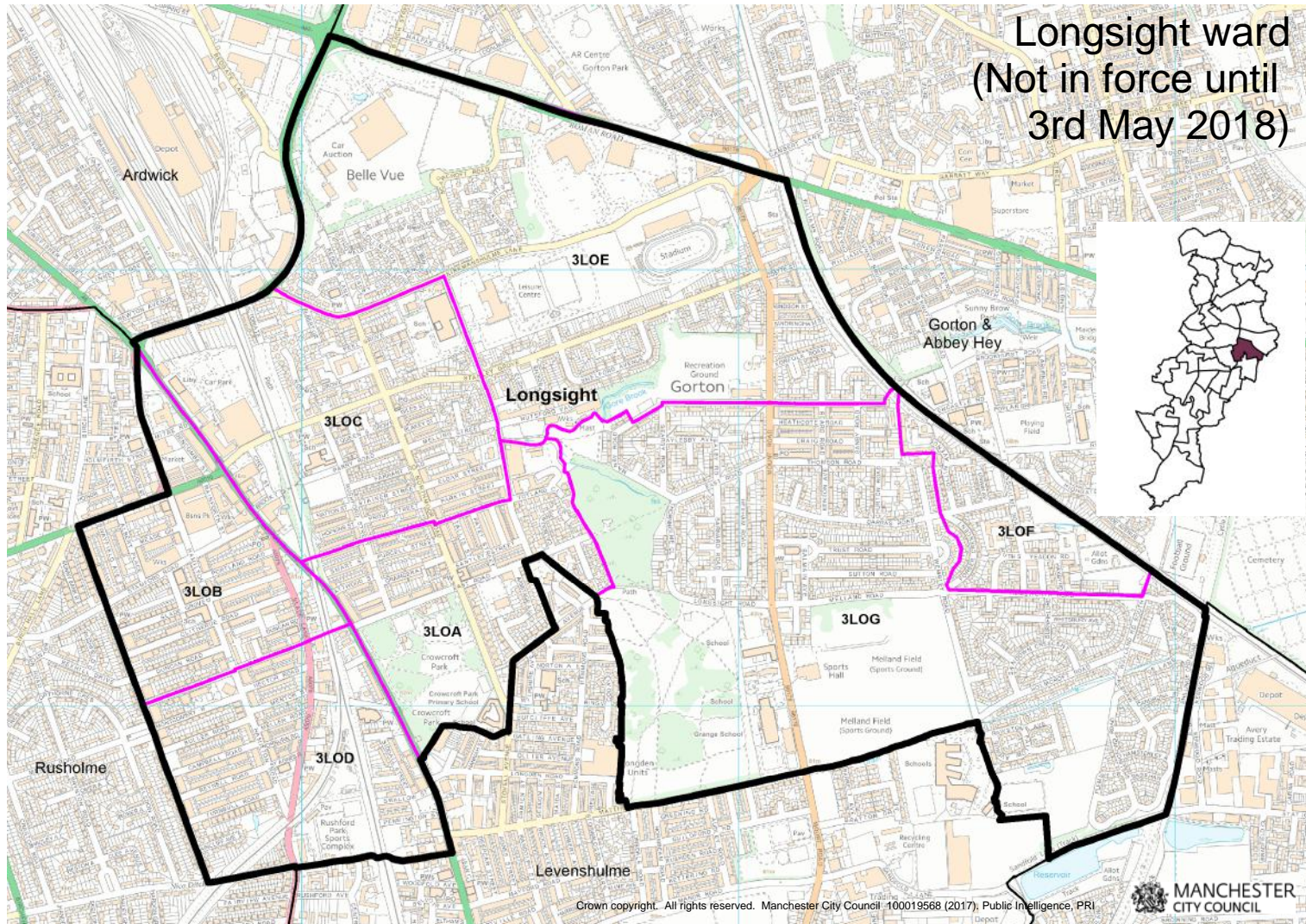


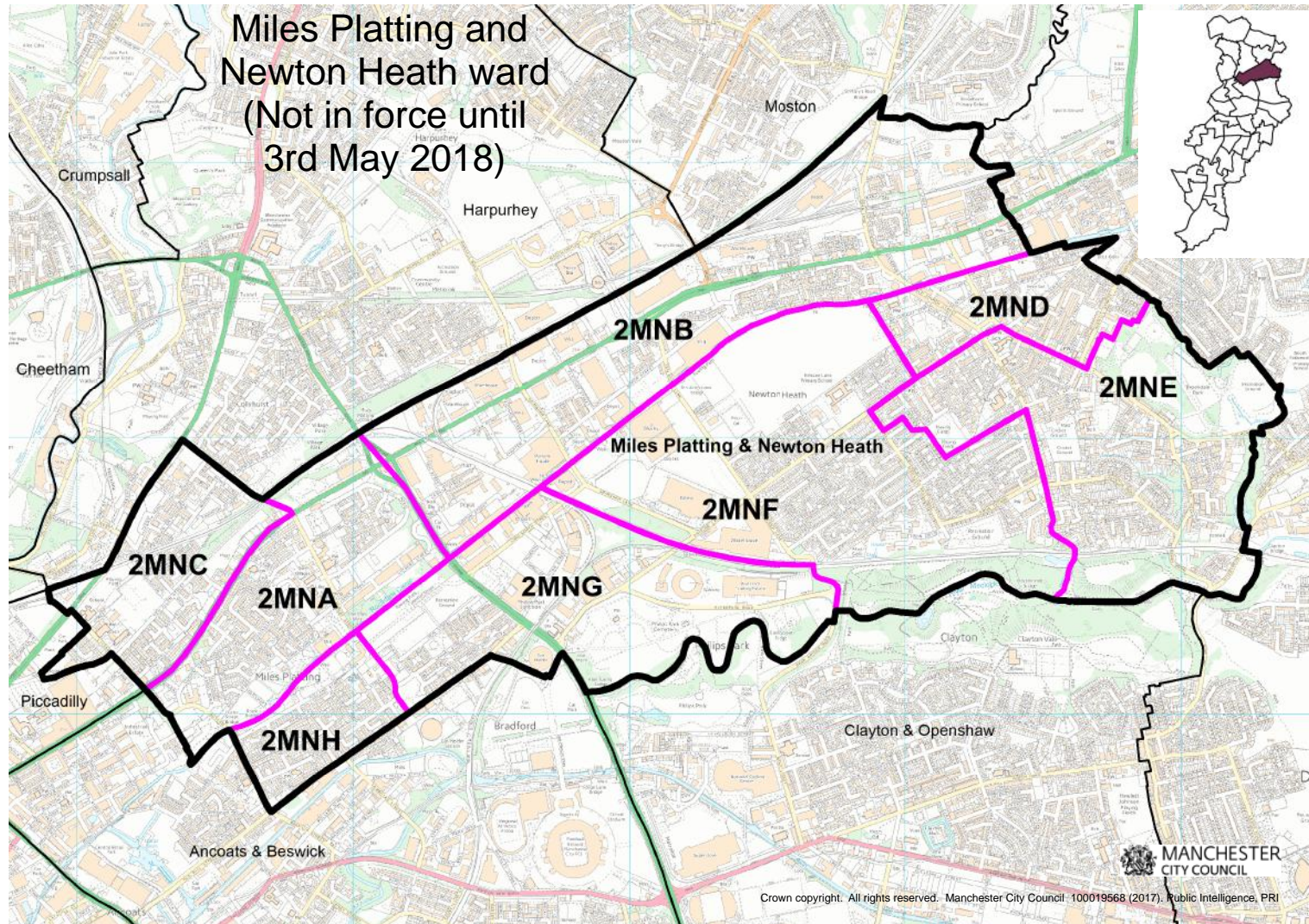


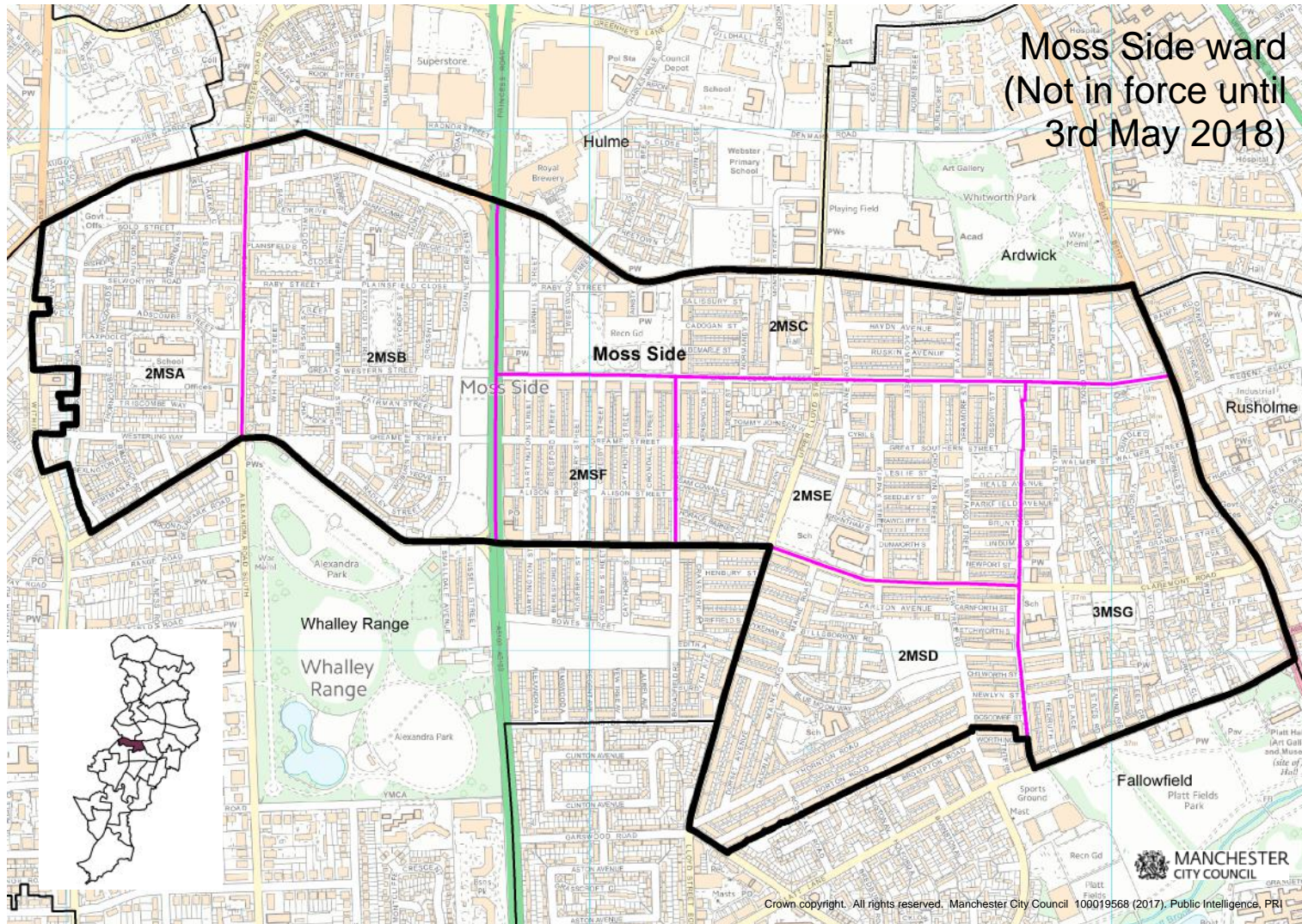


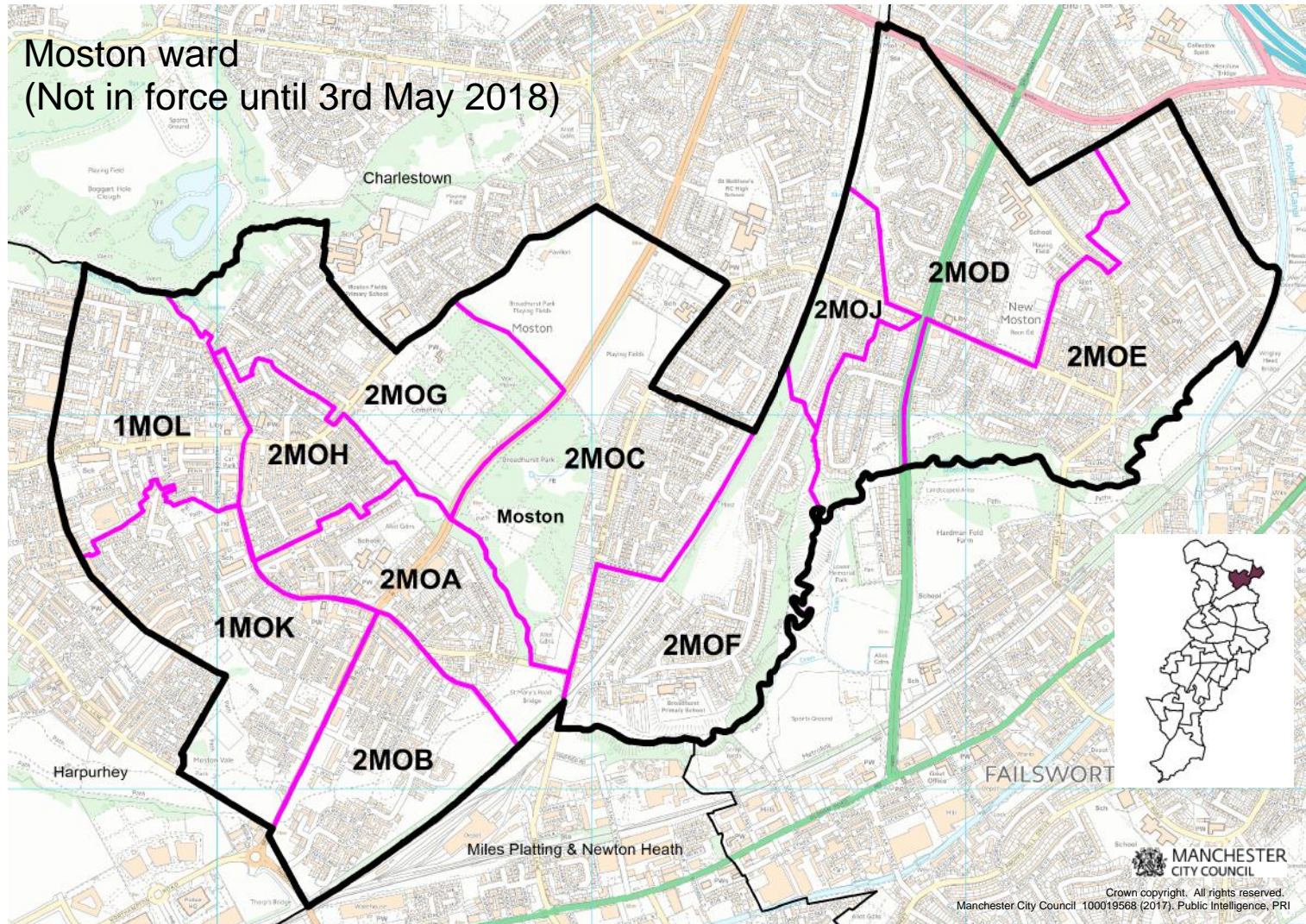




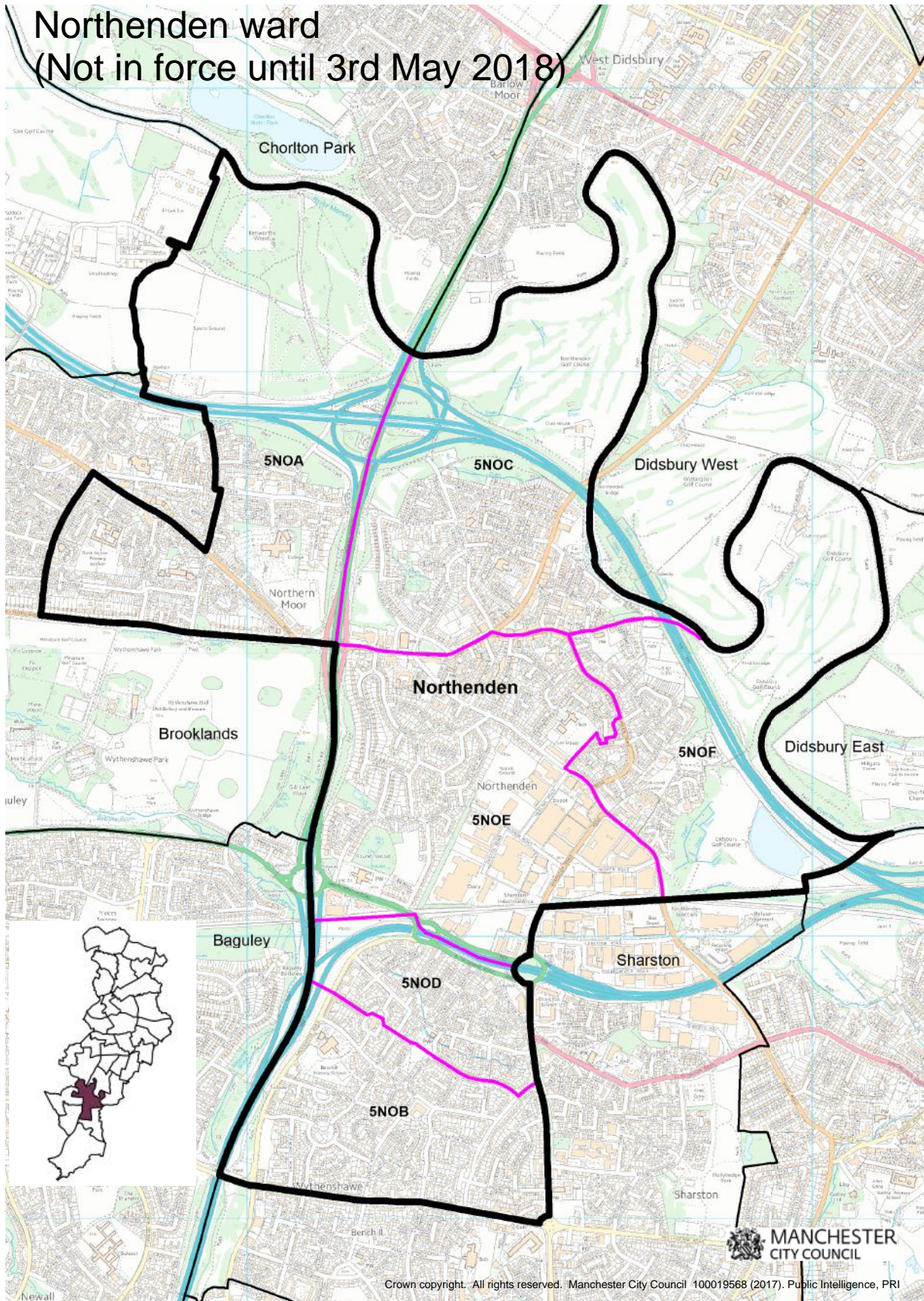


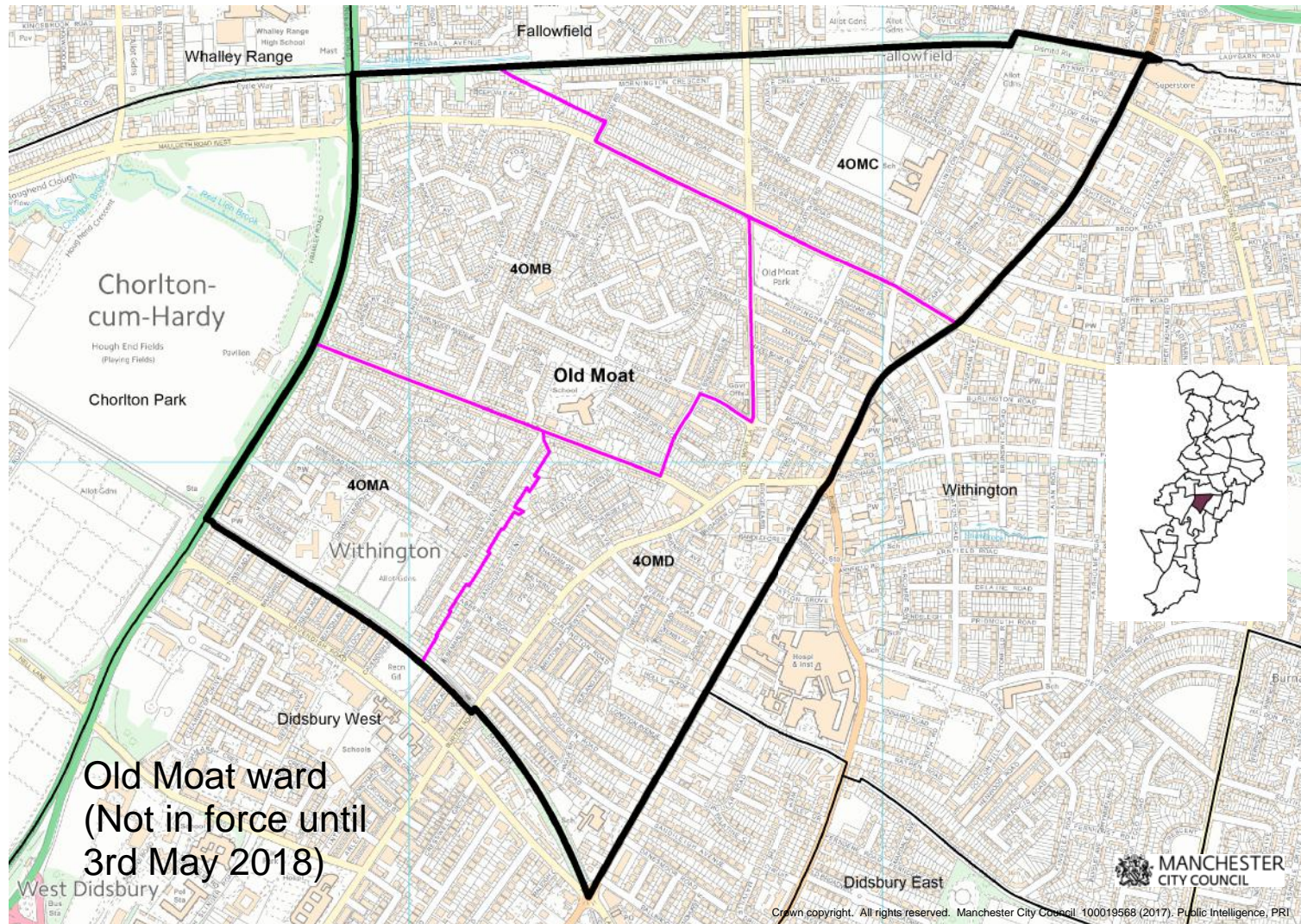


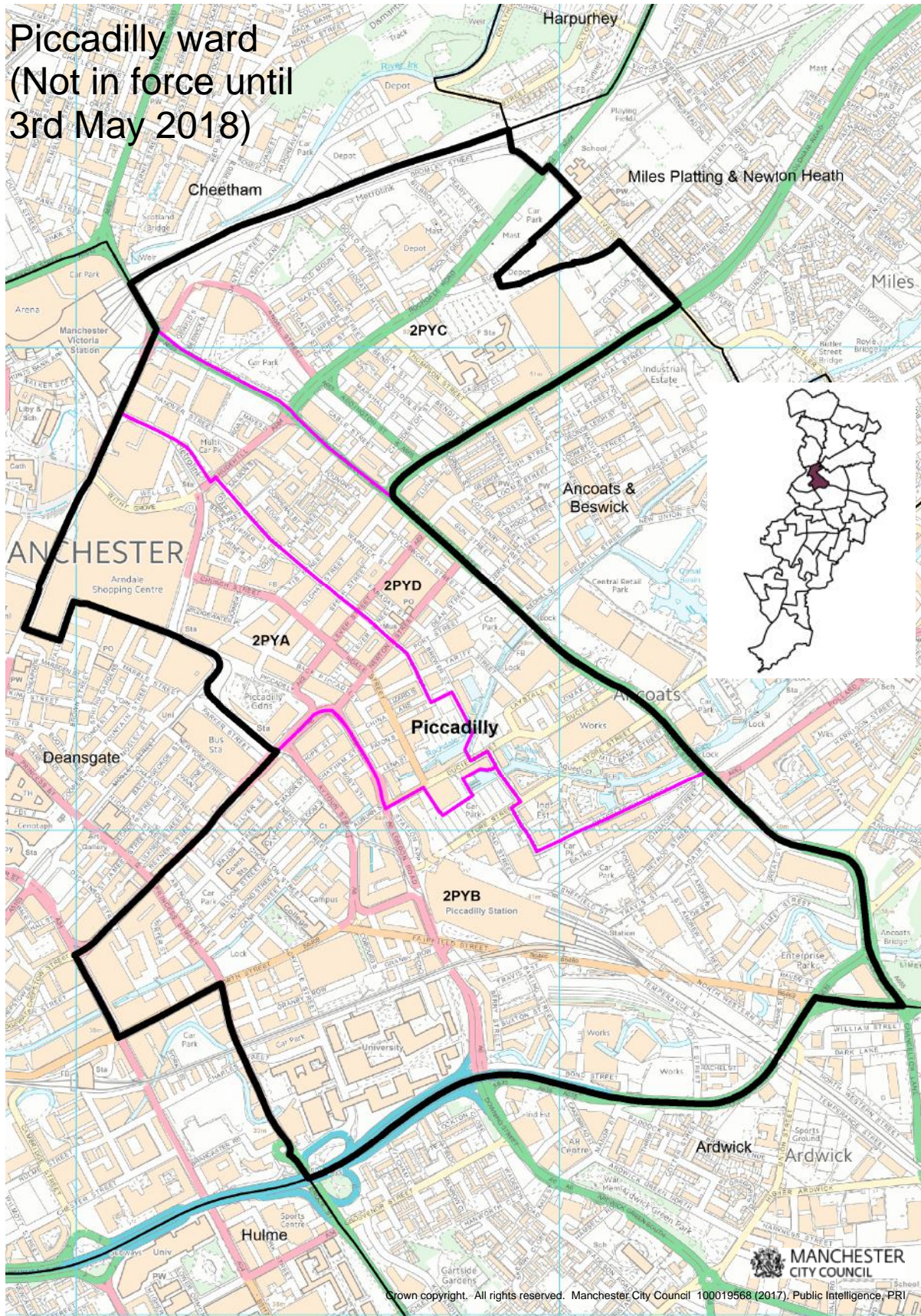


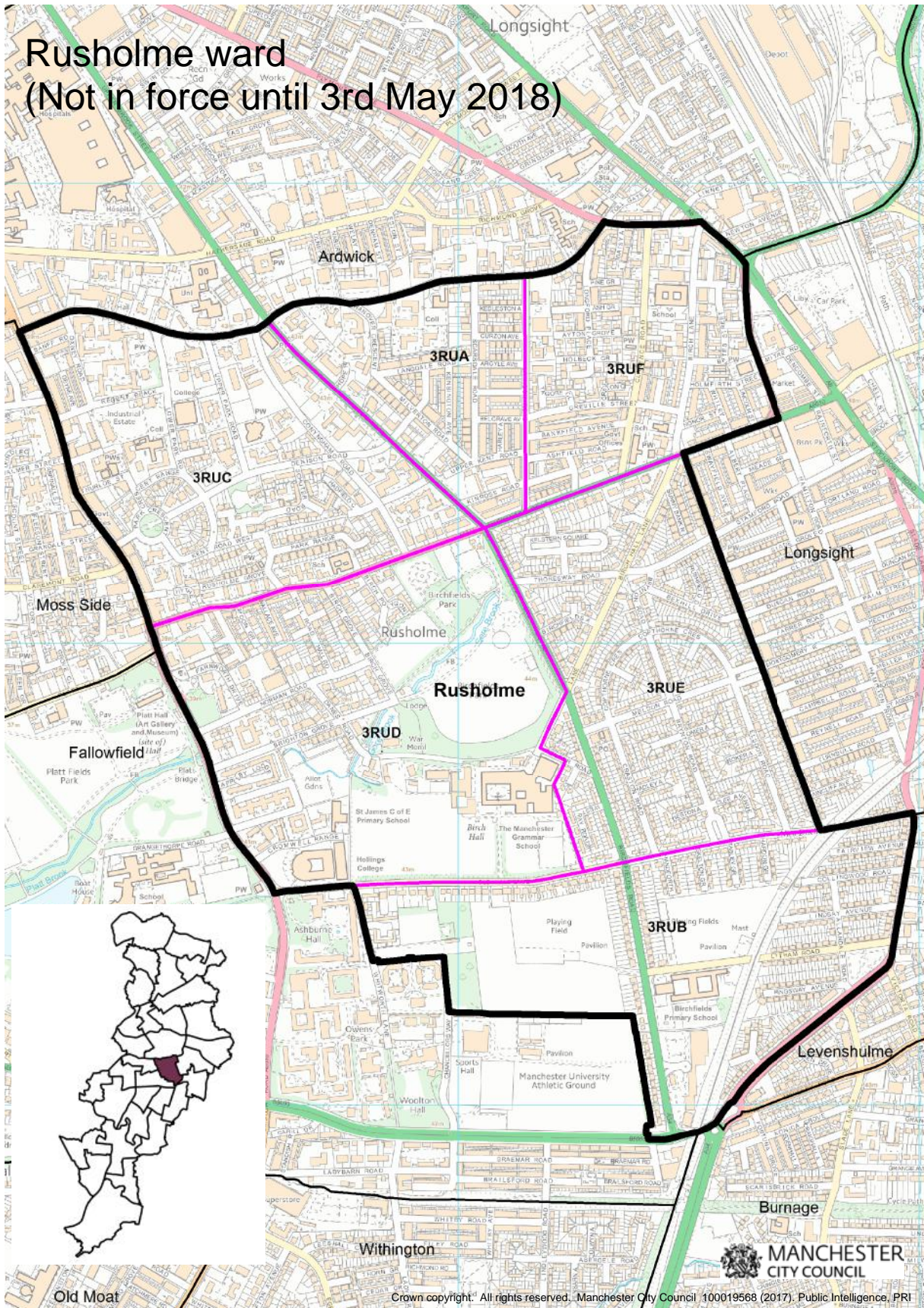


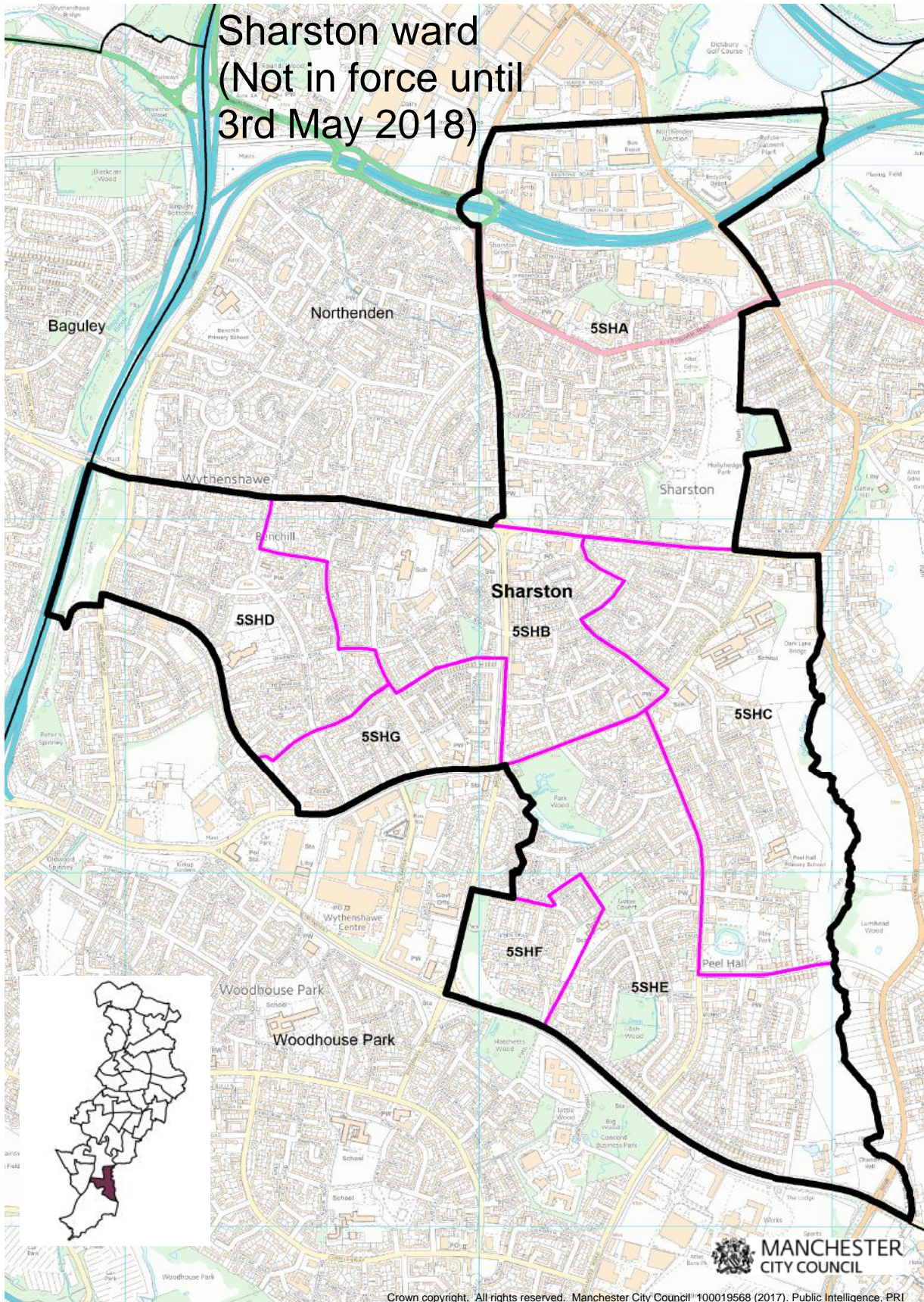


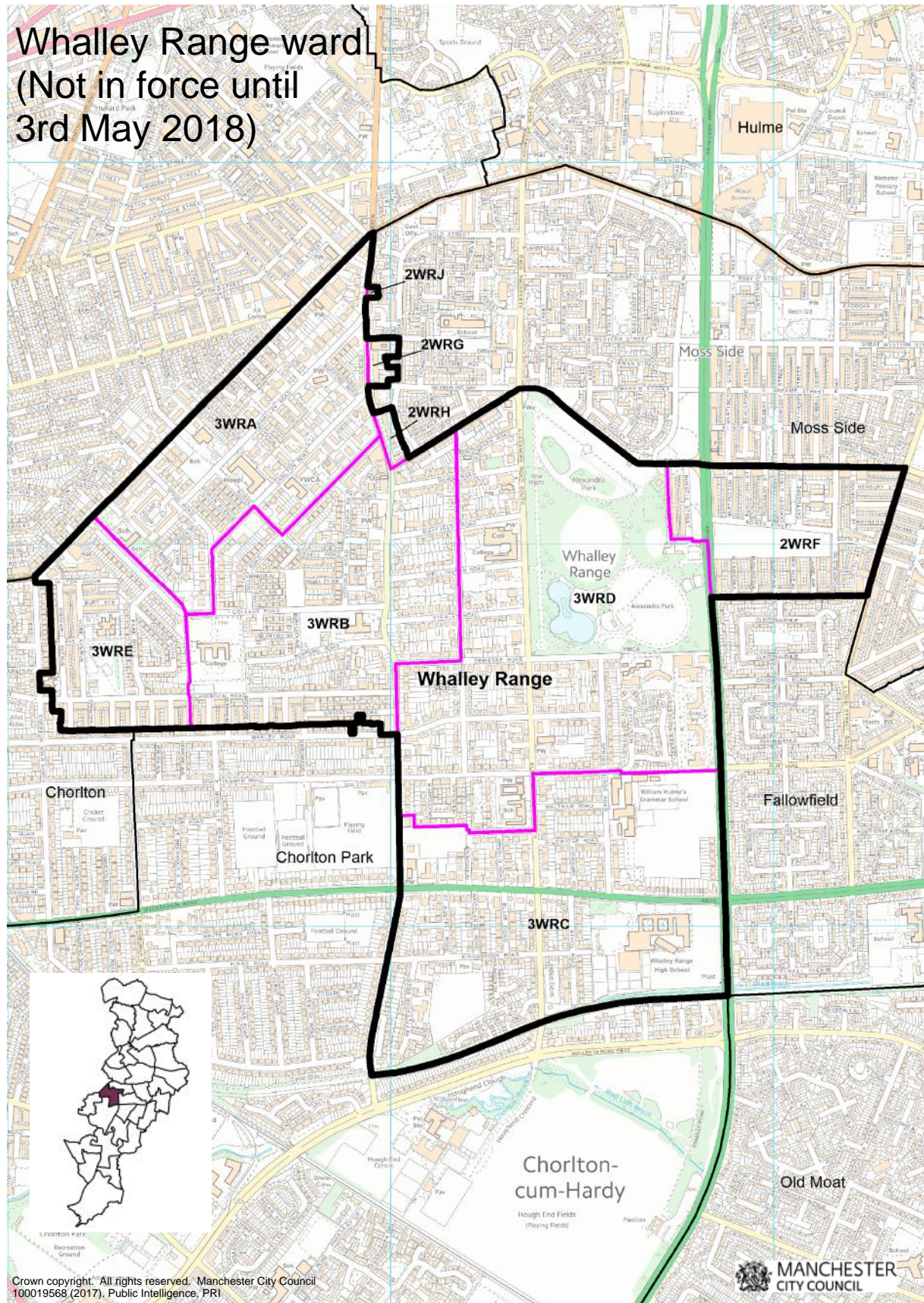


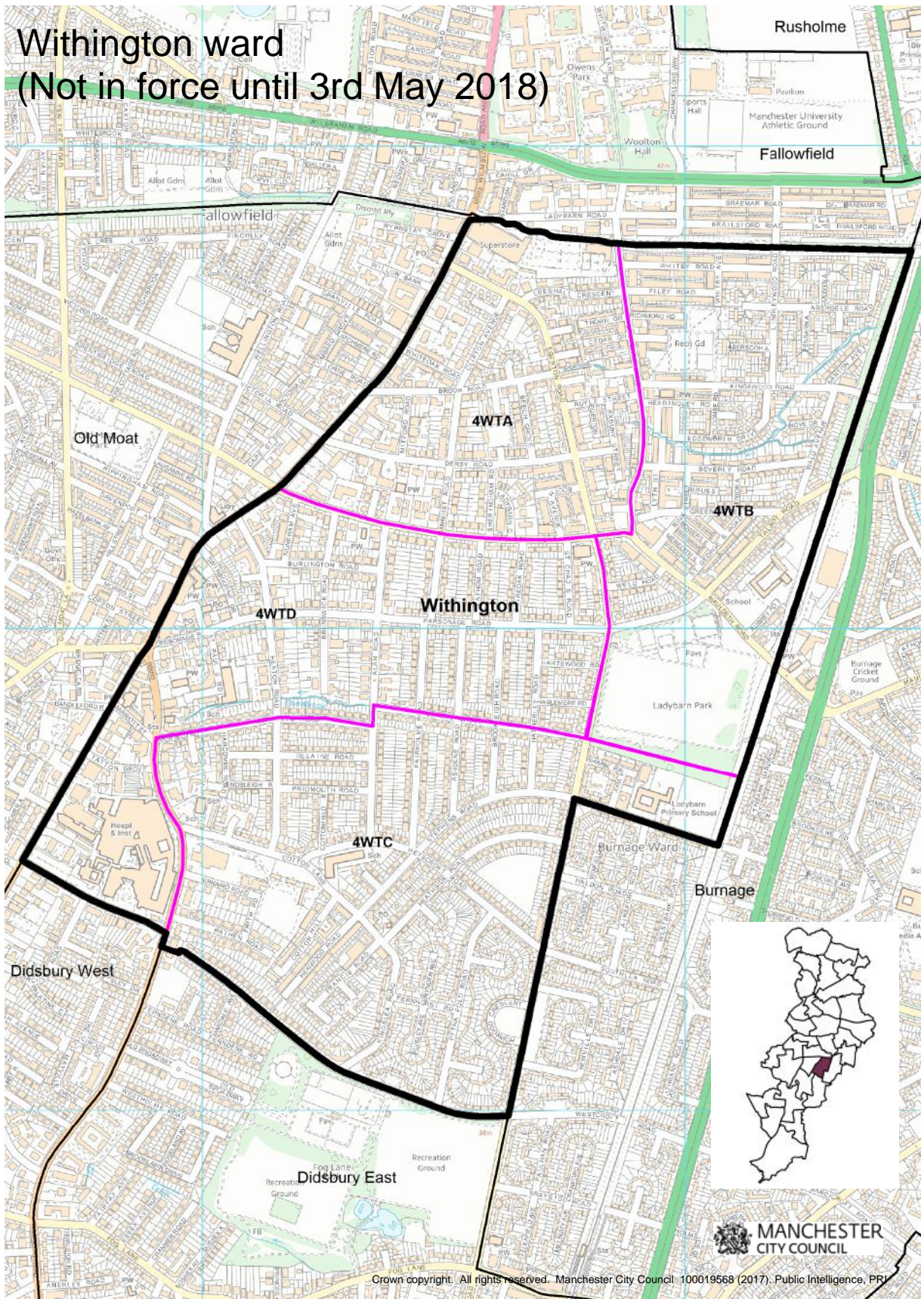


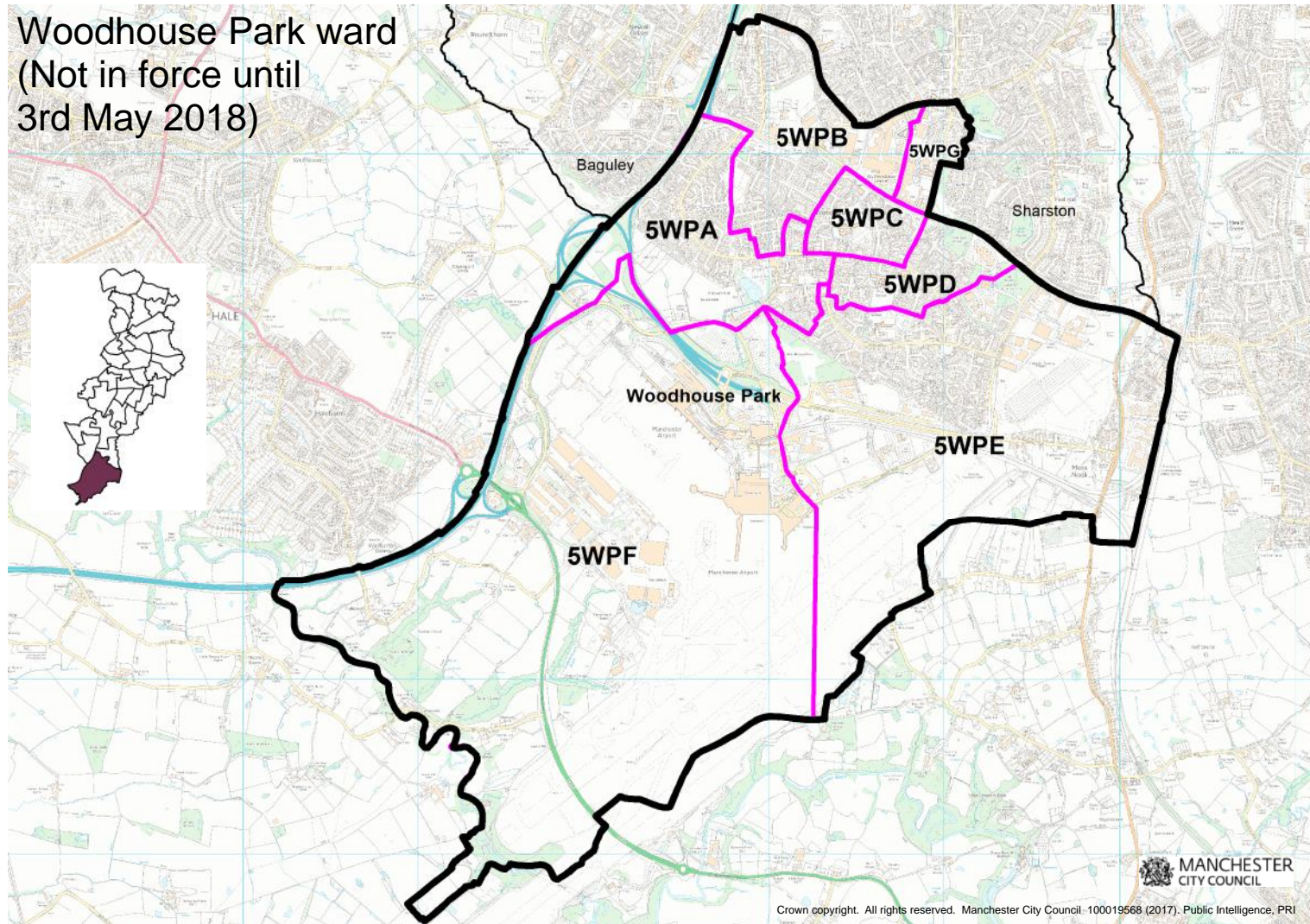














## **APPENDIX 4**

### **Polling district, polling place and polling station requirements**

The legislative requirements and criteria taken into consideration when assessing current arrangements and proposals for change which are set out below, have been taken from the Electoral Commission's current guidance on undertaking reviews of polling districts, polling places and polling stations.

#### **Designation of polling districts and polling places**

Local authorities must comply with the following legislative requirements regarding the designation of polling districts and polling places:

- Each parish in England and community in Wales is to be a separate polling district, unless special circumstances apply. This applies to Ringway Parish in Woodhouse Park ward which is polling district WPF.
- The council must designate a polling place for each polling district, unless the size or other circumstances of a polling district are such that the situation of the polling stations does not materially affect the convenience of the electors
- The polling place must be an area in the district, unless special circumstances make it desirable to designate an area wholly or partly outside the district (for example, if no accessible polling place can be identified in the district)
- The polling place must be small enough to indicate to electors in different parts of the district how they will be able to reach the polling station

#### **Accessibility**

Local authorities must also comply with the following access requirements. As part of the review, they must:

- Seek to ensure that all electors in a constituency in the local authority area have such reasonable facilities for voting as are practicable in the circumstances
- Seek to ensure that so far as is reasonable and practicable every polling place for which it is responsible is accessible to electors who are disabled

The council must have regard to the accessibility to disabled persons of potential polling stations in any place which it is considering designating as a polling place or the designation of which as a polling place it is reviewing.

#### **Assessing current arrangements and proposals for change**

##### **Polling districts**

The following should be considered as part of the assessment of the suitability of polling district boundaries:

- Are the boundaries well-defined? For example, do they follow the natural boundaries of the area? If not, is it clear which properties belong in the polling district?

- Are there suitable transport links within the polling district, and how do they relate to the areas of the polling district that are most highly populated? Are there any obstacles to voters crossing the current polling district and reaching the polling place e.g., steep hills, major roads, railway lines, rivers?

### **Polling places**

There are a number of factors that will need to be considered when reviewing existing polling places or when assessing new polling places, including:

- **Location:** Is it reasonably accessible within the polling district? Does it avoid barriers for the voter such as steep hills, major roads, rivers, etc.? Are there any convenient transport links?
- **Size:** Can it accommodate more than one polling station if required? If multiple polling stations are required, is the polling place capable of accommodating all voters going into and out of the polling stations, even where there is a high turnout?
- **Availability:** Is the building readily available in the event of any unscheduled elections? Is there any possibility that the building may be demolished as part of a new development?
- **Accessibility:** Is the building accessible to all those entitled to attend the polling place?

Ideally, there would be the choice of a range of fully accessible buildings, conveniently located for electors in the area within which to establish polling stations. In practice, however, the choice of polling places will often be a balance between the quality of a building (access, facilities, etc.) and the proximity of the building to the electors. When making a decision, all factors will need to be considered and the authority will need to be able to demonstrate their reasoning behind the decision.

Where, because of local circumstances, a polling place has been selected that is not fully accessible, then reasonable adjustments must be undertaken to provide access for all electors. Alternatively, the local authority should consider whether it would be appropriate to designate a polling place that falls outside the polling district.

Part of the decision-making process involves assessing if the polling place is capable of accommodating more than one polling station together with the necessary staff and equipment, particularly in circumstances where the number of electors allocated to a polling place is high. The number of electors allocated to a particular polling station should not exceed 2,500.

In instances where there may be a higher turnout, such as at a UK Parliamentary election, (Acting) Returning Officers may wish to set up multiple polling stations within the polling place. Consideration will need to be given to whether the size and layout of the area or building can accommodate such arrangements.

### **Polling stations**

When assessing the suitability of a room or area for use as a polling station, the (Acting) Returning Officer should consider how the size and layout would allow for the most effective throughput of voters, including in those instances where there is a high number of electors in the polling station at any one time on polling day. Each polling station

should be designed to provide suitable conditions for the elector to vote in private, for staff to conduct elections in an efficient and effective manner and for those entitled to observe the voting process to do so without compromising the secrecy of the ballot.

### **Use of schools**

It should be noted that for the purpose of taking the poll in England and Wales, the (Acting) Returning Officer is entitled to use free of charge schools maintained or assisted by a local authority as well as those schools that receive grants made out of moneys provided by Parliament. This includes academies and free schools.

The Electoral Services Unit has worked with schools to find solutions to enable them to remain open while being used as polling stations, where requested, and in other cases the suitability of alternative premises have been explored.

**POLLING  
DISTRICT AND  
POLLING PLACE  
REVIEW.**

**GIVE US  
YOUR VIEWS.**



**MANCHESTER.GOV.UK/CONSULTATIONS**





## Consultation on polling districts and polling places

We're asking for your views and comments on polling places (the buildings in which you vote) and the boundaries of the polling districts (the smaller areas each Council ward is divided up into).

### Your views and comments

Manchester's ward boundaries will change at the local elections on 3 May 2018.

In preparation for the ward changes we are reviewing the current polling districts and polling places. In some areas of the city these will need to change to take account of the new ward boundaries. However, in many places no changes to the current arrangements will be required.

We want your comments and suggestions on the following:

- polling places and polling districts where changes are needed
- the suitability and location of any polling place in the city
- the size and boundary of any polling district in the city

You can read more about the changes which need to be considered in Appendix 1.

As part of the consultation the Acting Returning Officer will put forward her views. The document will be available to read from week commencing 16 October 2017 at [www.manchester.gov.uk/consultations](http://www.manchester.gov.uk/consultations) You can then comment on her views as part of this consultation.

This consultation ends on **Friday 8 December 2017**.

### Further information

Printed copies of the Acting Returning Officer's submission will be available from the following locations:

#### Electoral Services Unit

Room 134, Town Hall, Manchester M60 2LA

#### North City Library

Rochdale Road, Harpurhey, Manchester M9 4AF

#### Central Library

St. Peter's Square, City Centre, Manchester M2 5PD

#### Gorton Library

Garratt Way, Manchester M18 8HE

#### Chorlton Library

Manchester Road, Chorlton, Manchester M21 9PN

#### Forum Library

Forum Square, Wythenshawe, Manchester M22 5RX

We will do a further review of polling districts and polling places in autumn 2018, when you can comment on the current polling places and districts.

If you need any further information or maps in order to help you respond to this consultation please phone **0161 234 1212**. Large print versions are available on request.

### Changes to Council ward boundaries

During 2016/17, the Local Government Boundary Commission for England (LGBCE), an independent body, undertook an electoral review of Manchester.

They decided Manchester should continue to have 96 councillors representing 32 wards (three councillors per ward). However, there are changes to current ward boundaries and a number of wards will have new names. This is not a consultation on these changes.

More information on Manchester's LGBCE's final recommendations are available online at [www.lgbce.org.uk/current-reviews/north-west/greater-manchester/manchester](http://www.lgbce.org.uk/current-reviews/north-west/greater-manchester/manchester)

You can see Manchester's current ward maps and polling districts online at [www.manchester.gov.uk/downloads/download/4116/ward\\_maps](http://www.manchester.gov.uk/downloads/download/4116/ward_maps)

## Give us your views and comments

**Question 1** Where do you vote now?

---

**Question 2** Are you satisfied with where you vote now?  Yes  No

If you answered 'No' please give more detail:

---

---

---

**Question 3** Any comments or alternative suggestions on where you vote now?

---

---

---

**Question 4** Any comments or alternative suggestions on your current polling district?

---

---

---

**Question 5** Any other comments or suggestions on other polling places or polling districts in the city?

---

---

---

**Question 6** Any comments on the changes that will be needed?

---

---

---

**Question 7** Any comments on the Acting Returning Officer's submission?

---

---

---

**Question 8** Do you represent an organisation?  Yes  No

**Question 9** What organisation do you represent?

---

If you require more space to comment, please use any blank space.

The outcome of this review will be available February 2018 at [manchester.gov.uk/consultations](http://manchester.gov.uk/consultations)

## About You

**Question 1** What is your postcode?

---

**Question 2** What is your gender?

Please tick one box only.

Female  Male  Prefer not to say

**Question 3** Do you identify with the gender (ie. male or female) you were assigned at birth?

Please tick one box only.

Yes  No  Prefer not to say

**Question 4** What is your age? Please tick one box only.

Under 16  16–25 years  26–39 years  40–64 years  65–74 years  75+ years  Prefer not to say

**Question 5** I would describe my ethnic origin as... Please tick one box only.

<input type="checkbox"/> Black Caribbean	<input type="checkbox"/> Indian	<input type="checkbox"/> Kashmiri	<input type="checkbox"/> White and Black African
<input type="checkbox"/> Black African	<input type="checkbox"/> White – Irish	<input type="checkbox"/> Middle Eastern	<input type="checkbox"/> White and Asian
<input type="checkbox"/> Black British	<input type="checkbox"/> White – Gypsy/ Irish traveller	<input type="checkbox"/> Pakistani	<input type="checkbox"/> White British
<input type="checkbox"/> Bangladeshi	<input type="checkbox"/> Roma/ Romani traveller	<input type="checkbox"/> Vietnamese	<input type="checkbox"/> Prefer not to say
<input type="checkbox"/> Chinese		<input type="checkbox"/> White and Black Caribbean	
<input type="checkbox"/> East African Asian			
<input type="checkbox"/> Other ethnic group (please specify)		<input type="checkbox"/> Other Asian (please specify)	

---

Other mixed origin (please specify)

---

Other black (please specify)

---

Other African (please specify)

---

Other white (please specify)

**Question 6** Do you consider yourself to be a disabled person? Please tick one box only.

Yes  No  Prefer not to say

Please use this space if you would like to give more information about your disability.

---



## Appendix 1

### Blackley and Broughton Constituency

Current Council Ward Name	New Ward Name	Current Polling District	Polling District Changes to be Considered	Current Polling Place	Polling Place Changes to be Considered
Crumpsall	No longer in Crumpsall see polling district changes	CRA	All moved into the Harpurhey and Higher Blackley wards	Pike Fold Community School, Chapel Lane	No change required to polling place for part moving into Harpurhey ward. No change required to polling place for part moving into Higher Blackley ward.
Cheetham	Cheetham	CTA	Part retained in the Cheetham ward and part moved into the Crumpsall ward	Trinity United Church Hall, entrance Cheetham Hill Road, Cheetham	No change required to polling place for part retained in Cheetham ward. Change to polling place to be considered for part moving into Crumpsall ward.
Cheetham	No longer in Cheetham see polling district changes	CTB	All moved into the Crumpsall and Harpurhey wards	Allotments Pavilion, Hoddesdon St cul-de-sac, off Hazelbottom Road	No change required to polling place for part moving into Crumpsall ward. Change to polling place to be considered for part moving into Harpurhey ward.
Cheetham	Cheetham	CTD	Part retained in the Cheetham ward and part moved into the Harpurhey ward	Saviour Church, Eggington Street	Change to polling place to be considered for part retained in Cheetham ward. No change required to polling place for part moving into Harpurhey ward.
Cheetham	Cheetham	CTH	Part retained in the Cheetham ward and part moved into the Deansgate ward	Park Inn Hotel, 4 Cheetham Hill Road, Cheetham	No change required to polling place for part retained in Cheetham ward. No change required for part moving into Deansgate ward.
Harpurhey	Harpurhey	HAD	Part retained in the Harpurhey ward and part moved into Moston ward	Wellspring Community Church, Formerly Sharon Pentecostal Church, Brendon Avenue	Change to polling place to be considered for part retained in Harpurhey ward. No change required to polling place for part moving into Moston ward.
Harpurhey	Harpurhey	HAH	Part retained in the Harpurhey ward and part moved into Moston ward	Moston Lane Primary School, Nursery Annexe, Whitman Street	Change to polling place to be considered for part retained in Harpurhey ward. No change required to polling place for part moving into Moston ward.

**Manchester Central Constituency**

Current Council Ward Name	New Ward Name	Current Polling District	Polling District Changes to be Considered	Current Polling Place	Polling Place Changes to be Considered
Ancoats and Clayton	Ancoats and Beswick	ACA	Part to be retained in the new Ancoats and Beswick ward and part moved into Miles Platting and Newton Heath ward	Arawak Housing Association, Sycamore Court, 144 Sandal Street	Change to polling place to be considered for the retained part of new Ancoats and Beswick ward. No change required to polling place for part moving into Miles Platting and Newton Heath ward.
Ancoats and Clayton	Ancoats and Beswick	ACB	Part to be retained in the new Ancoats and Beswick ward and part moved into the new Clayton and Openshaw ward and part moved into the Miles Platting and Newton Heath ward	Ravensbury Primary School, Tartan Street	Change to polling place to be considered for the retained part of new Ancoats and Beswick ward. No change required to polling place for part moving into the new Clayton and Openshaw ward. Change to polling place to be considered for the part moving into Miles Platting and Newton Heath ward.
Ancoats and Clayton	See polling district changes	ACC	All moved into new Clayton and Openshaw ward	Clayton Sure Start Centre, 101 North Road	No change required to polling place moving into new Clayton and Openshaw ward.
Ancoats and Clayton	See polling district changes	ACD	All moved into new Clayton and Openshaw ward	Clayton Methodist Church Hall, North Road	No change required to polling place moving into new Clayton and Openshaw ward.
Ancoats and Clayton	See polling district changes	ACE	All moved into new Clayton and Openshaw ward	Seymour Road Academy, Nursery Dept, Seymour Road South	No change required to polling place moving into new Clayton and Openshaw ward.
Ancoats and Clayton	See polling district changes	ACF	All moved into Miles Platting and Newton Heath ward and new Piccadilly ward	Abbott Primary School, Livesey Street, Collyhurst	No change required to polling place for part moving into Miles Platting and Newton Heath ward. Change to polling place to be considered for the part moving into new Piccadilly ward.
Ancoats and Clayton	See polling district changes	ACG	All moved into new Piccadilly ward	Central Hall, Oldham Street	No change required to polling place moving into new Piccadilly ward
Ancoats and Clayton	Ancoats and Beswick	ACH	Part retained in the new Ancoats and Beswick ward and part moved into the Miles Platting and Newton Heath ward	Church of the Apostles, Ridgeway Street	Change to polling place to be considered for the retained part of new Ancoats and Beswick ward. No change required to polling place for part moving into Miles Platting and Newton Heath ward.

Current Council Ward Name	New Ward Name	Current Polling District	Polling District Changes to be Considered	Current Polling Place	Polling Place Changes to be Considered
Ardwick	No longer in Ardwick see polling district changes	ARG	All moved into the Hulme ward	Manchester University, St Peters Chaplaincy, St Peters House	Change to polling place to be considered for polling district moving into Hulme ward.
Bradford	See polling district changes	BDA	All moved into the new Ancoats and Beswick ward	Ashbury Meadow Childrens Centre, entrance on Athlete Street, Beswick	No change required to polling place moving in new Ancoats and Beswick ward.
Bradford	See polling district changes	BDB	All moved into the new Ancoats and Beswick ward	CE School of the Resurrection, Pilgrim Drive	No change required to polling place moving into new Ancoats and Beswick ward.
Bradford	See polling district changes	BDF	All moved into the new Ancoats and Beswick ward	St Anne's Church, Carruthers Street, Ancoats	No change required to polling place moving into new Ancoats and Beswick ward.
City Centre	See polling district changes	CCA	All moved into the new Piccadilly ward	Central Hall, Oldham Street	No change required to polling place moving into new Piccadilly ward.
City Centre	Deansgate	CCB	Part retained in the new Deansgate ward and part moved into the new Piccadilly ward	Manchester College, Sheena Simon Campus, Whitworth Street	Change to polling place to be considered for the retained part of new Deansgate ward. No change required to polling place for part moving into new Piccadilly ward.
City Centre	Deansgate	CCC	Part retained in the Deansgate ward and part moved into the new Piccadilly ward	Manchester Town Hall Extension, St Peters Square	No change required to polling place for the retained part of new Deansgate ward. Change to polling place to be considered for part moving into new Piccadilly ward.
City Centre	See polling district changes	CCF	All moved into the new Piccadilly ward	Manchester College, Sheena Simon Campus, Whitworth Street	No change required to polling place moving into new Piccadilly ward.

Current Council Ward Name	New Ward Name	Current Polling District	Polling District Changes to be Considered	Current Polling Place	Polling Place Changes to be Considered
Moston	Moston	MOC	Part retained in the Moston ward and part moved into the Charlestown ward	St Marys CE Primary School, St Marys Road, Moston	No change required to polling place for part retained in Moston ward. Change to polling place to be considered for part moving into Charlestown ward.
Moston	Moston	MOG	Part retained in the Moston ward and part moved into the Charlestown ward	Moston Fields Primary School, Croft Hill Road / Tyndall Avenue, Moston	No change required to polling place for part retained in Moston ward. No change required to polling place for part moving into Charlestown ward.
Moss Side	Moss Side	MSA	Part retained in the Moss Side ward and part moved into the Whalley Range ward	Whalley Range Methodist Church, 51 Withington Road, Moss Side	No change required to polling place for part retained in Moss Side ward. No change required to polling place for part moving into Whalley Range ward.
Moss Side	Moss Side	MSD	Part retained in the Moss Side ward and part moved into the Fallowfield ward	Divine Mercy RC Primary School, 20 Blue Moon Way	No change required to polling place for part retained in Moss Side ward. No change required to polling place for part moving into Fallowfield ward.
Moss Side	Moss Side	MSF	Part retained in the Moss Side ward and part moved into the Whalley Range ward	The Phil Martin Centre, 137-139 Princess Road, Moss Side	No change required to polling place for part retained in Moss Side ward. No change required to polling place for part moving into Whalley Range ward.
Moss Side	No longer in Moss Side see polling district changes	MSG	All moved into the Ardwick ward	Active Lifestyle Centre, Denmark Road, Moss Side	No change required to polling place moving into Ardwick ward.

**Manchester Gorton Constituency**

Current Council Ward Name	New Ward Name	Current Polling District	Polling District Changes to be Considered	Current Polling Place	Polling Place Changes to be Considered
Fallowfield	No longer in Fallowfield see polling district changes	FAD	All moved into the Whalley Range ward	Whalley Range High School, Wilbraham Road	No change required to polling place moving into Whalley Range ward.
Gorton North	See polling district changes	GNF	All moved into the Longsight ward	Belle Vue Leisure Centre, Kirkmanshulme Lane	No change required to polling place moving into Longsight ward.
Gorton South	See polling district changes	GSA	All moved into the Levenshulme ward	Crowcroft Park Prim School, Northmoor Road	No change required to polling place moving into Levenshulme ward.
Gorton South	See polling district changes	GSB	All moved into new Gorton and Abbey Hey ward	Aspinal Methodist Church, Reddish Lane, Gorton	No change required to polling place moving into new Gorton and Abbey Hey ward.
Gorton South	See polling district changes	GSC	All moved into the new Gorton and Abbey Hey ward and the Longsight ward	Old Hall Drive Academy, Old Hall Drive, Gorton	No change required to polling place for part moving into new Gorton and Abbey Hey ward. Change to polling place to be considered for part moving into Longsight ward.
Gorton South	See polling district changes	GSD	All moved into Levenshulme ward	St Peters Church, Stockport Road/Barlow Road	No change required to polling place moving into Levenshulme ward.
Gorton South	See polling district changes	GSE	All moved into the Longsight ward and the Levenshulme ward	Melland Sports Hall, Mount Road	Change to polling place to be considered for part moving into Longsight ward. Change to polling place to be considered for part moving into Levenshulme ward.
Gorton South	See polling district changes	GSF	All moved into the Levenshulme ward	St Marks Church, Barlow Road	No change required to polling place moving into Levenshulme ward.
Gorton South	See polling district changes	GSG	All moved into the Levenshulme ward	Levenshulme Inspire, 747 Stockport Road	No change required to polling place moving into Levenshulme ward.

Current Council Ward Name	New Ward Name	Current Polling District	Polling District Changes to be Considered	Current Polling Place	Polling Place Changes to be Considered
Levenshulme	Levenshulme	LEA	Part retained in the Levenshulme ward and part moved into the Burnage ward	Levenshulme Bowling and Social Club, Burnage Range, Levenshulme	No change required to polling place for part retained in Levenshulme ward. Change to polling place to be considered for part moving into Burnage ward.
Levenshulme	No longer in Levenshulme see polling district changes	LEB	All moved into the Fallowfield ward and the Rusholme ward	Hawthorn Medical Centre, Fallowfield Retail Park, Birchfields Road	Change to polling place to be considered for part moving into Fallowfield ward. Change to polling place to be considered for part moving into Rusholme ward.
Levenshulme	Levenshulme	LEE	Part retained in the Levenshulme ward and part moved into the Burnage ward	St Marys RC Primary School, Clare Road	Change to polling place to be considered for part retained in Levenshulme ward. Change to polling place to be considered for part moving into Burnage ward.
Levenshulme	No longer in Levenshulme see polling district changes	LEF	All moved into the Burnage ward	Acacias Primary School, Alexandra Drive	No change required to polling place moving into Burnage ward.
Longsight	Longsight	LOB	Part retained in the Longsight ward part moved into the Rusholme ward	St Johns CE Primary School, Clarence Road	Change to polling place to be considered for part retained in Longsight ward. No change required to polling place moving into Rusholme ward.
Longsight	No longer in Longsight see polling district changes	LOE	All moved into the Rusholme ward	St Johns CE Primary School, Clarence Road	No change required to polling place moving into Rusholme ward.
Rusholme	No longer in Rusholme see polling district changes	RUA	All moved into the Moss Side ward	Heald Place Primary School, entrance on Parkfield Street	No change required to polling place moving into Moss Side ward.
Rusholme	Rusholme	RUB	Part retained in the Rusholme ward and part moved into the Fallowfield ward	Birchfields Primary School, Lytham Road, Fallowfield	No change required to polling place for part retained in Rusholme ward. Change to polling place to be considered for part moving into Fallowfield ward.

Current Council Ward Name	New Ward Name	Current Polling District	Polling District Changes to be Considered	Current Polling Place	Polling Place Changes to be Considered
Whalley Range	Whalley Range	WRB	Part retained in the Whalley Range ward and part moved into the Chorlton Park ward	St Margaret's CofE Primary School, Withington Road, Whalley Range	No change required to polling place for part retained in Whalley Range ward. Change to polling place to be considered for part moving into Chorlton Park ward.
Whalley Range	Whalley Range	WRC	All moved into the Chorlton ward and the Chorlton Park ward	Wilbraham St Ninians Church, Egerton Road South	Change to polling place to be considered for part moving into Chorlton Park ward. Change to polling place to be considered for part moving into Chorlton ward.
Whalley Range	Whalley Range	WRE	Part retained in the Whalley Range ward and part moved into the Chorlton ward and the Chorlton Park ward	Manley Park Primary School, York Avenue, Whalley Range	No change required to polling place for the part retained in Whalley Range ward. Change to polling place to be considered for the part moving into Chorlton ward. Change to polling place to be considered for the part moving into Chorlton Park ward.

**Manchester Withington Constituency**

Current Council Ward Name	New Ward Name	Current Polling District	Polling District Changes to be Considered	Current Polling Place	Polling Place Changes to be Considered
Burnage	Burnage	BUD	Part retained in Burnage ward and part moved into the Didsbury East ward	Christ Church URC Hall, Parrs Wood Road	Change to polling place to be considered for part retained in Burnage ward. Change to polling place to be considered for part moving into Didsbury East ward.
Burnage	Burnage	BUF	Part retained in the Burnage ward and part moved into the Didsbury East ward	South Manchester Family Church, Kingsburn Hall, 814 Burnage Lane	Change to polling place to be considered for part retained in Burnage ward. Change to polling place to be considered for part moving into Didsbury East ward.
Chorlton	Chorlton	CLE	Part retained in the Chorlton ward and part moved into the Chorlton Park ward	St Johns Parish Centre, Chequers Road, Chorlton-Cum-Hardy	No change required to polling place for part retained in Chorlton ward. Change to polling place to be considered for part moving into Chorlton Park ward.
Chorlton Park	Chorlton Park	CPB	All moving into the Didsbury West ward	Cavendish Primary School, Cavendish Road	No change required to polling place moving into Didsbury West ward
Didsbury East	Didsbury East	DEA	Part retained in the Didsbury East ward and part moving into Withington ward	St Cuthbert's RC Primary School, Heyscroft Road, Withington	No change required to polling place for part retained in Didsbury East ward. No change required to polling place moving into Withington ward
Didsbury West	Didsbury West	DWA	Part retained in the Didsbury West ward and part moving into Old Moat ward	Didsbury United Reformed Church, Parkfield Road South, Didsbury	No change required to polling place for part retained in Didsbury West ward. Change to polling place to be considered for part moving into Old Moat ward.



**Wythenshawe and Sale East Constituency**

<b>Current Council Ward Name</b>	<b>New Ward Name</b>	<b>Current Polling District</b>	<b>Polling District Changes to be Considered</b>	<b>Current Polling Place</b>	<b>Polling Place Changes to be Considered</b>
Northenden	Northenden	NOA	Part retained in the Northenden ward and part moving into the Brooklands ward	Rackhouse Primary School, Yarmouth Drive, Wythenshawe	No change required to polling place for part retained in Northenden ward. No change required to polling place for part moving in Brooklands ward.
Sharston	Sharston	SHF	Part retained in the Sharston ward and part moving into the Woodhouse Park ward	St Andrews Church, Brownley Road, Wythenshawe	No change required to polling place for part retained in Sharston ward. No change required to polling place for part moving into Woodhouse Park ward.



Please return your completed form by 8 December 2017.

## Thank you for your views

Please return your completed form by  
**Friday 8 December 2017** to:

**FREPOST MCC**  
**(Polling District and Polling Place Review)**  
Communications  
Manchester City Council  
PO Box 532  
Manchester  
M60 2LA

**You do not need a stamp.**



Please recycle this when you have finished with it.  
91805.01 - Manchester City Council 2017

## Manchester City Council's Polling District and Polling Place Review 2017

Submission from the (Acting) Returning Officer for the Parliamentary Constituencies of:  
Blackley and Broughton, Manchester Central, Manchester Gorton, Manchester Withington and Wythenshawe and Sale East.

Whilst the (Acting) Returning Officer (ARO) is responsible for Parliamentary Polling Stations (located within the designated Polling Places), in practice the same arrangements also operate for Local Elections. The ARO therefore has an interest in the review, which is needed to ensure future Polling Districts, Polling Places and Polling Stations work for Local Elections on new ward boundaries as well as future Parliamentary Elections.

Polling Districts marked with an asterisk \* must exist in this manner in order to deliver Parliamentary Elections

Existing Ward	New Ward	Existing Polling District	Draft New Polling District	Parliamentary Constituency	Existing Polling Place	(Acting) Returning Officer Comments
Charlestown	Charlestown	CNA	1CNA	Blackley and Broughton	Crosslee Primary School, Crosslee Road, Blackley	No comments. Approx 2050 electors voting at Crosslee Primary School
Charlestown		CNB	1CNB	Blackley and Broughton	St John Bosco RC Primary School, Hall Moss Road, Blackley	No comments. Approx 1250 electors voting at St John Bosco RC Primary School
Charlestown		CNC	1CNC	Blackley and Broughton	Chain Bar Methodist Hall, Nina Drive, Moston	No comments. Approx 2000 electors voting at Chain Bar Methodist Hall
Charlestown		CND	1CND	Blackley and Broughton	Joy Community Church, formerly known as St Marks Church Hall, Booth Hall Road	No comments. Approx 2000 electors voting at Joy Community Church
Charlestown		CNE	1CNE	Blackley and Broughton	St Margaret Mary's Church Hall, St Margarets Road, New Moston	No comments. Approx 800 electors voting at St Margaret Mary's Church Hall
Charlestown		CNF	1CNF	Blackley and Broughton	Vasa Club, Whitemoss Road, Blackley	No comments. Approx 1250 electors voting at Vasa Club
Charlestown		CNG	1CNG	Blackley and Broughton	St Mary's CE Primary School, St Mary's Road	Consider returning to the Polling Place previously located at St Matthew's High School, Enderby Road which was unavailable for the 2017 polls . Approx 1350 electors
Moston		MOC (part)	2CNH*	Manchester Central	St Mary's CE Primary School, St Mary's Road	Consider the creation of a new Polling District created from part of the existing MOC Polling District in the existing Moston ward. Consider the suitability of a Polling Place at Moston Miners Community Arts and Music Centre, Teddington Road. Approx 650 electors.
Moston		MOG (part)	2CNJ*	Manchester Central	Moston Fields Primary School, Croft Hill Road / Tyndall Avenue, Moston	Consider the creation of a new Polling District created from part of the existing MOG Polling District from the existing Moston ward, with approx 550 electors continuing to vote at Moston Fields Primary School
Cheetham	Crumpsall	CTA (part)	1CRF	Blackley and Broughton	Trinity United Church Hall, entrance Cheetham Hill Road, Cheetham	Consider the creation of a new single Polling District created from all of the existing CRF Polling District in the existing Crumpsall ward, plus part of the existing CTA Polling District in the existing Cheetham ward.
Crumpsall		CRF		Blackley and Broughton	Cravenwood Primary Academy, Cravenwood Road, Crumpsall	Consider all of the approx 1900 electors voting at Cravenwood Primary Academy
Crumpsall		CRB	1CRB	Blackley and Broughton	Crumpsall Lane Primary School - Nursery, Crumpsall Lane	No comments. Approx 2450 electors voting at Crumpsall Lane Primary School - Nursery
Crumpsall		CRC	1CRC	Blackley and Broughton	St Matthew's Parish Hall, Cleveland Road, Crumpsall	No comments. Approx 1250 electors voting at St Matthew's Parish Hall
Crumpsall		CRD	1CRD	Blackley and Broughton	St Thomas with St Mark Church, Junction of Chataway Road and Hazelbottom Road	No comments. Approx 900 electors voting at St Thomas with St Mark Church
Crumpsall		CRE	1CRE	Blackley and Broughton	St Anne's Parish Hall, Crescent Avenue, Crumpsall	No comments. Approx 1450 electors voting at St Anne's Parish Hall
Crumpsall		CRG	1CRG	Blackley and Broughton	GMT Whitehouse Club, 193 Middleton Road, Crumpsall	No comments. Approx 2250 electors voting at GMT Whitehouse Club
Cheetham		CTB (part)	1CRA	Blackley and Broughton	Allotments Pavilion, Hoddesdon Street cul-de-sac, off Hazelbottom Road	Consider the creation of new a Polling District created from part of the existing CTB Polling District in the existing Cheetham ward, with approx 1050 electors continuing to vote at Allotments Pavilion

## Manchester City Council's Polling District and Polling Place Review 2017

Submission from the (Acting) Returning Officer for the Parliamentary Constituencies of:  
Blackley and Broughton, Manchester Central, Manchester Gorton, Manchester Withington and Wythenshawe and Sale East.

Whilst the (Acting) Returning Officer (ARO) is responsible for Parliamentary Polling Stations (located within the designated Polling Places), in practice the same arrangements also operate for Local Elections. The ARO therefore has an interest in the review, which is needed to ensure future Polling Districts, Polling Places and Polling Stations work for Local Elections on new ward boundaries as well as future Parliamentary Elections.

Polling Districts marked with an asterisk \* must exist in this manner in order to deliver Parliamentary Elections

Existing Ward	New Ward	Existing Polling District	Draft New Polling District	Parliamentary Constituency	Existing Polling Place	(Acting) Returning Officer Comments
Cheetham	<b>Cheetham</b>	CTD (part)	1CTB	Blackley and Broughton	Saviour Church, Eggington Street	Consider the creation of a new single Polling District created from the parts of existing CTD and existing CTH in the existing Cheetham ward.
Cheetham		CTH (part)		Blackley and Broughton	Park Inn Hotel, 4 Cheetham Hill Road, Cheetham	Consider all of the approx 2000 electors voting at Park Inn Hotel. (No electors reside in the current part of CTD Polling District.)
Cheetham		CTA (part)	1CTA	Blackley and Broughton	Trinity United Church Hall, entrance Cheetham Hill Road, Cheetham	Consider the creation of a new Polling District created from part of the existing CTA Polling District in the existing Cheetham ward, with approx 2500 electors continuing to vote at Trinity United Church Hall
Cheetham		CTG	1CTD	Blackley and Broughton	St Chad's RC Primary School, Balmfield Street, Cheetham	No comments. Approx 3000 electors voting at St Chad's RC Primary School
Cheetham		CTC	1CTC	Blackley and Broughton	Ukrainian Cultural Centre, 31 Smedley Lane, Cheetham	No comments. Approx 1350 electors voting at Ukrainian Cultural Centre
Cheetham		CTE	1CTE	Blackley and Broughton	Cheetham CE Community Academy, Halliwell Lane, Cheetham	No comments. Approx 1550 electors voting at Cheetham CE Community Academy
Cheetham		CTF	1CTF	Blackley and Broughton	Unity Community Primary School, formerly known as Cheetwood Centre, 41 Allesley Drive	No comments. Approx 2300 electors voting at Unity Community Primary School
Harpurhey		<b>Harpurhey</b>	HAA	1HAA	Blackley and Broughton	Mount Carmel RC Primary School, Nursery Block, Hunt Street, off Russett Road
Harpurhey	HAB		1HAB	Blackley and Broughton	Holy Trinity Church Hall, Goodman Street, Blackley	No comments. Approx 2150 electors voting at Holy Trinity Church Hall
Harpurhey	HAC		1HAC	Blackley and Broughton	Harpurhey Neighbourhood Project, Carisbrook Street, entrance off Conran Street	No comments. Approx 1650 electors voting at Harpurhey Neighbourhood Project
Harpurhey	HAD (part)		1HAD	Blackley and Broughton	Wellspring Community Church, formerly Sharon Pentecostal Church, Brendon Avenue	Consider the creation of a new single Polling District created from part of the existing HAD Polling District and part of the existing HAH Polling District in the existing Harpurhey ward.
Harpurhey	HAH (part)			Blackley and Broughton	Moston Lane Primary School, Nursery Annexe, Whitman Street	Consider the suitability of a Polling Place at St John's Community Church Hall, Ashley Lane. Approx 1650 electors
Harpurhey	HAE		1HAE	Blackley and Broughton	St Augustine's CE Primary School, St Augustine Street, Monsall	No comments. Approx 1500 electors voting at St Augustine's CE Primary School
Harpurhey	HAF		1HAF	Blackley and Broughton	Saviour Church, Eggington Street	No comments. Approx 700 electors voting at Saviour Church
Cheetham	CTD (part)		1HAH	Blackley and Broughton	Saviour Church, Eggington Street	Consider the creation of a new Polling District created from part of the existing CTD Polling District in the existing Cheetham ward with approx 1050 electors continuing to vote at Saviour Church
Harpurhey	HAG		1HAG	Blackley and Broughton	Factory Youth Zone, 931 Rochdale Road, Harpurhey	Consider the creation of a new single Polling District created from the existing HAG Polling District in the existing Harpurhey ward and part of existing CTB Polling District in the existing Cheetham ward.
Cheetham	CTB (part)			Blackley and Broughton	Allotments Pavilion, Hoddesdon Street cul-de-sac, off Hazelbottom Road	Consider all of the approx 1000 electors voting at Factory Youth Zone
Harpurhey	HAI		1HAJ	Blackley and Broughton	St Thomas with St Mark Church, Junction of Chataway Road, and Hazelbottom Road	No comments. Approx 650 electors voting at St Thomas with St Mark Church
Crumpsall	CRA (part)		1HAK	Blackley and Broughton	Pike Fold Community School, Chapel Lane	Consider the creation of a new Polling District created from part of the existing CRA Polling District in the existing Crumpsall Ward with approx 1400 electors continuing to vote at Pike Fold Community School

## Manchester City Council's Polling District and Polling Place Review 2017

Submission from the (Acting) Returning Officer for the Parliamentary Constituencies of:  
Blackley and Broughton, Manchester Central, Manchester Gorton, Manchester Withington and Wythenshawe and Sale East.

Whilst the (Acting) Returning Officer (ARO) is responsible for Parliamentary Polling Stations (located within the designated Polling Places), in practice the same arrangements also operate for Local Elections. The ARO therefore has an interest in the review, which is needed to ensure future Polling Districts, Polling Places and Polling Stations work for Local Elections on new ward boundaries as well as future Parliamentary Elections.

Polling Districts marked with an asterisk \* must exist in this manner in order to deliver Parliamentary Elections

Existing Ward	New Ward	Existing Polling District	Draft New Polling District	Parliamentary Constituency	Existing Polling Place	(Acting) Returning Officer Comments
Higher Blackley	Higher Blackley	HBA	1HBA	Blackley and Broughton	Glenbrook Road Hall, Glenbrook Road, Higher Blackley	No comments. Approx 1700 electors voting at Glenbrook Road Hall
Higher Blackley		HBB	1HBB	Blackley and Broughton	Higher Blackley Education Village, Our Lady's High School, Alworth Road	No comments. Approx 1850 electors voting at Higher Blackley Education Village
Higher Blackley		HBC	1HBC	Blackley and Broughton	E-Act Blackley Academy, Victoria Avenue, Blackley	No comments. Approx 2600 electors voting at E-Act Blackley Academy
Higher Blackley		HBD	1HBD	Blackley and Broughton	Plant Hill Adult Learning Centre, Plant Hill Road, Higher Blackley	No comments. Approx 700 electors voting at Plant Hill Adult Learning Centre
Higher Blackley		HBE	1HBE	Blackley and Broughton	St Andrew's Hall, Longhurst Road, Higher Blackley	No comments. Approx 1850 electors voting at St Andrew's Hall
Higher Blackley		HBF	1HBF	Blackley and Broughton	Temporary Building, Riverdale Road, Blackley	No comments. Approx 1200 electors voting at Temporary Building, Riverdale Road
Higher Blackley		HBG	1HBG	Blackley and Broughton	Bowker Vale Primary School, Middleton Road, Crumpsall	No comments. Approx 800 electors voting at Bowker Vale Primary School
Crumpsall		CRA (part)	1HBH	Blackley and Broughton	Pike Fold Community School, Chaple Lane	Consider the creation of a new Polling District created from part of the existing CRA Polling District in the existing Crumpsall Ward, with approx 700 electors continuing to vote at Pike Fold Community School
Ancoats and Clayton	Ancoats and Beswick	ACA (part)	2ABA	Manchester Central	Arawak Housing Association, Sycamore Court, 144 Sandal Street	Consider the creation of a new single Polling District created from the existing BDB Polling District in the existing Bradford ward and parts of the ACA and ACB Polling Districts in the existing Ancoats and Clayton ward. Consider all of the approx 1550 electors voting at CE School of the Resurrection.
Ancoats and Clayton		ACB (part)		Manchester Central	Ravensbury Primary School, Tartan Street	
Bradford		BDB		Manchester Central	CE School of the Resurrection, Pilgrim Drive	
Bradford		BDA	2ABB	Manchester Central	Ashbury Meadow Children's Centre, entrance on Athlete Street, Beswick	Consider the creation of a new Polling District created from the existing BDA Polling District in the existing Bradford Ward with approx 1950 electors continuing to vote at Ashbury Meadow Children's Centre
Bradford		BDF	2ABC	Manchester Central	St Anne's Church, Carruthers Street, Ancoats	Consider the creation of a new Polling District created from the existing BDF Polling District in the existing Bradford Ward, with approx 3300 electors continuing to vote at St Anne's Church
Ancoats and Clayton		ACH (part)	2ABD	Manchester Central	Church of the Apostles, Ridgeway Street	Consider the creation of a new Polling District created from part of the existing ACH Polling District in the existing Ancoats and Clayton ward. Consider the suitability of a Polling Place at Trinity Methodist Church, Old Mill Street Approx 750 electors
Ancoats and Clayton		ACJ	2ABE	Manchester Central	Victoria Square, Community Room, Oldham Road	No comments Approx 2200 electors voting at Victoria Square

## Manchester City Council's Polling District and Polling Place Review 2017

Submission from the (Acting) Returning Officer for the Parliamentary Constituencies of:  
Blackley and Broughton, Manchester Central, Manchester Gorton, Manchester Withington and Wythenshawe and Sale East.

Whilst the (Acting) Returning Officer (ARO) is responsible for Parliamentary Polling Stations (located within the designated Polling Places), in practice the same arrangements also operate for Local Elections. The ARO therefore has an interest in the review, which is needed to ensure future Polling Districts, Polling Places and Polling Stations work for Local Elections on new ward boundaries as well as future Parliamentary Elections.

Polling Districts marked with an asterisk \* must exist in this manner in order to deliver Parliamentary Elections

Existing Ward	New Ward	Existing Polling District	Draft New Polling District	Parliamentary Constituency	Existing Polling Place	(Acting) Returning Officer Comments
Ardwick	Ardwick	ARA	2ARA	Manchester Central	Medlock Primary School, Wadeson Road, Chorlton-on-Medlock	No comments. Approx 2050 electors voting at Medlock Primary School
Ardwick		ARB	2ARB	Manchester Central	St Luke's C of E Primary School, Langport Avenue, Longsight	No comments. Approx 1300 electors voting at St Luke's C of E Primary School
Ardwick		ARC	2ARC	Manchester Central	Armitage CE Primary School, Rostron Avenue, off Bennett Street	No comments. Approx 1200 electors voting at Armitage CE Primary School
Ardwick		ARD	2ARD	Manchester Central	St Joseph's RC Primary School, Nursery Annexe, entrance on Daisy Bank Road	No comments. Approx 2200 electors voting at St Joseph's RC Primary School
Ardwick		ARE	2ARE	Manchester Central	Coverdale Baptist Church, Morbourne Close, Ardwick	No comments. Approx 550 electors voting at Coverdale Baptist Church
Ardwick		ARF	2ARF	Manchester Central	St Luke's Church and Neighbourhood Centre, Guide Post Road, Ardwick	No comments. Approx 2200 electors voting at St Luke's Church and Neighbourhood Centre
Moss Side		MSG	2ARG	Manchester Central	Active Lifestyle Centre, Denmark Road, Moss Side	Consider the creation of a new Polling District created from the existing MSG Polling District in the existing Moss Side with approx 1900 electors continuing to vote at Active Lifestyle Centre
Ardwick		ARH	2ARH	Manchester Central	Elizabeth Gaskell's House, 84 Plymouth Grove	No comments. Approx 1800 electors voting at Elizabeth Gaskell's House
Ancoats and Clayton	Clayton and Openshaw	ACB (part)	2COA	Manchester Central	Ravensbury Primary School, Tartan Street	Consider the creation of a new Polling District created from part of the existing ACB Polling District in the existing Ancoats and Clayton ward, with approx 1800 electors continuing to vote at Ravensbury Primary School
Ancoats and Clayton		ACC	2COB	Manchester Central	Clayton Sure Start Centre, 101 North Road	Consider the creation of a new Polling District created from the existing ACC Polling District in the existing Ancoats and Clayton ward, with approx 1400 electors continuing to vote at Clayton Sure Start Centre
Bradford		BDC	2COC	Manchester Central	Higher Openshaw Community School, Saunton Road	Consider the creation of a new Polling District created from the existing BDC Polling District in the existing Bradford ward, with approx 1750 electors continuing to vote at Higher Openshaw Community School
Bradford		BDD	2COD	Manchester Central	St Barnabas' CE Academy, Parkhouse Street, Openshaw	Consider the creation of a new Polling District created from the existing BDD Polling District in the existing Bradford ward, with approx 1900 electors continuing to vote at St Barnabas' CE Academy
Bradford		BDE	2COE	Manchester Central	Higher Openshaw Primary Care Centre, 1344 Ashton Old Road	Consider the creation of a new Polling District created from the existing BDE Polling District in the existing Bradford ward. Consider returning to the Polling Place previously located at New Roundhouse, Ashton Old Road which was unavailable for the unscheduled Parliamentary General Election in June 2017. Approx 2500 electors
Ancoats and Clayton		ACD	2COF	Manchester Central	Clayton Methodist Church Hall, North Road	Consider the creation of a new Polling District created from the existing ACD Polling District in the existing Ancoats and Clayton ward, with approx 1300 electors continuing to vote at Clayton Methodist Church Hall
Ancoats and Clayton		ACE	2COG	Manchester Central	Seymour Road Academy, Nursery Dept, Seymour Road South	Consider the creation of a new Polling District created from the existing ACE Polling District in the existing Ancoats and Clayton ward, with approx 1250 electors continuing to vote at Seymour Road Academy

## Manchester City Council's Polling District and Polling Place Review 2017

Submission from the (Acting) Returning Officer for the Parliamentary Constituencies of:  
Blackley and Broughton, Manchester Central, Manchester Gorton, Manchester Withington and Wythenshawe and Sale East.

Whilst the (Acting) Returning Officer (ARO) is responsible for Parliamentary Polling Stations (located within the designated Polling Places), in practice the same arrangements also operate for Local Elections. The ARO therefore has an interest in the review, which is needed to ensure future Polling Districts, Polling Places and Polling Stations work for Local Elections on new ward boundaries as well as future Parliamentary Elections.

Polling Districts marked with an asterisk \* must exist in this manner in order to deliver Parliamentary Elections

Existing Ward	New Ward	Existing Polling District	Draft New Polling District	Parliamentary Constituency	Existing Polling Place	(Acting) Returning Officer Comments
Cheetham	<b>Deansgate</b>	CTH (part)	1DGA*	Blackley and Broughton	Park Inn Hotel, 4 Cheetham Hill Road, Cheetham	Consider the creation of a new Polling District created from part of the existing CTH Polling District in the existing Cheetham Ward, with approx 450 electors continuing to vote at Park Inn Hotel
City Centre		CCB (part)	2DGB	Manchester Central	Manchester College, Shena Simon Campus, Whitworth Street	Consider the creation of a new single Polling District created from the existing CCE Polling District and part of the existing CCB Polling District in the existing City Centre ward.
City Centre		CCE		Manchester Central	Anthony Burgess Foundation, Chorlton Mill, 3 Cambridge Street	Consider all of the approx 2450 electors voting at Anthony Burgess Foundation
City Centre		CCC (part)	2DGC	Manchester Central	Manchester Town Hall Complex	Consider the creation of a new Polling District created from part of the existing CCC Polling District in the existing City Centre Ward, with approx 1450 electors continuing to vote at Manchester Town Hall Complex
City Centre		CCD	2DGD	Manchester Central	Castlefield Hotel, Liverpool Road	Consider the creation of a new Polling District created from the existing CCD Polling District in the existing City Centre Ward, with approx 3250 electors continuing to vote at Castlefield Hotel
Hulme	<b>Hulme</b>	HUA	2HUA	Manchester Central	New Hope Fellowship Church, Tatton Street, Hulme	No comments Approx 3750 electors voting at New Hope Fellowship Church
Hulme		HUB	2HUB	Manchester Central	St Wilfrid's Enterprise Centre, Royce Road, Hulme	No comments Approx 2000 electors voting at St Wilfrid's Enterprise Centre
Hulme		HUC	2HUC	Manchester Central	Hulme Hall, also known as Claremont Resource Centre, Rolls Crescent	No comments Approx 2900 electors voting at Hulme Hall
Hulme		HUD	2HUD	Manchester Central	Union Hall Evangelical Church, Stretford Road, Hulme	Consider the creation of new a single Polling District created from the existing HUD Polling District in the existing Hulme Ward and the existing ARG Polling District in the existing Ardwick ward.
Ardwick		ARG		Manchester Central	Manchester University, St Peter's Chaplaincy, St Peter's House	Consider all of the approx 2000 electors voting at Union Hall Evangelical Church
Hulme		HUE	2HUE	Manchester Central	Wesleyan Holiness Centre, 150 Boundary Lane, Hulme	No comments. Approx 1400 electors voting at Wesleyan Holiness Centre



## Manchester City Council's Polling District and Polling Place Review 2017

Submission from the (Acting) Returning Officer for the Parliamentary Constituencies of:  
Blackley and Broughton, Manchester Central, Manchester Gorton, Manchester Withington and Wythenshawe and Sale East.

Whilst the (Acting) Returning Officer (ARO) is responsible for Parliamentary Polling Stations (located within the designated Polling Places), in practice the same arrangements also operate for Local Elections. The ARO therefore has an interest in the review, which is needed to ensure future Polling Districts, Polling Places and Polling Stations work for Local Elections on new ward boundaries as well as future Parliamentary Elections.

Polling Districts marked with an asterisk \* must exist in this manner in order to deliver Parliamentary Elections

Existing Ward	New Ward	Existing Polling District	Draft New Polling District	Parliamentary Constituency	Existing Polling Place	(Acting) Returning Officer Comments
Miles Platting and Newton Heath	Miles Platting and Newton Heath	MNA	2MNA	Manchester Central	Community Library near Victoria Mill, Lower Vickers Street	No comments Approx 1500 electors voting at Community Library near Victoria Mill
Miles Platting and Newton Heath		MNB	2MNB	Manchester Central	Newton Heath Library, Old Church Street, Newton Heath	No comments Approx 1450 electors voting at Newton Heath Library
Miles Platting and Newton Heath		MNC	2MNC	Manchester Central	Abbott Primary School, Livesey Street, Collyhurst	Consider the creation of new single Polling District created from the existing MNC Polling District in the existing Miles Platting and Newton Heath ward and part of the existing ACF Polling District in the existing Ancoats and Clayton ward, with approx 750 electors continuing to vote at Abbott Primary School
Ancoats and Clayton		ACF (part)		Manchester Central	Abbott Primary School, Livesey Street, Collyhurst	
Miles Platting and Newton Heath		MND	2MND	Manchester Central	Brighter Beginnings Day Nursery, formerly known as Newton Heath Sure Start, Great Newton Street	No comments Approx 1450 electors voting at Brighter Beginnings Day Nursery
Miles Platting and Newton Heath		MNE	2MNE	Manchester Central	Christ The King Primary School, Culcheth Lane, Newton Heath	No comments Approx 2800 electors voting at Christ The King Primary School
Miles Platting and Newton Heath		MNF	2MNF	Manchester Central	The Stirling Centre, Scotland Hall Road	No comments. Approx 3100 electors voting at The Stirling Centre
Ancoats and Clayton		ACA (part)	2MNG	Manchester Central	Arawak Housing Association, Sycamore Court, 144 Sandal Street	Consider the creation of a new single Polling District created from part of the existing ACA and part of the existing ACB Polling Districts in the existing Ancoats and Clayton ward. Consider all of the approx 500 electors voting at Arawak Housing Association
Ancoats and Clayton		ACB (part)		Manchester Central	Ravensbury School, Tartan Street	
Ancoats and Clayton		ACH (part)	2MNH	Manchester Central	Church of the Apostles, Ridgeway Street	Consider the creation of new a Polling District created from part of the existing ACH Polling District in the existing Ancoats and Clayton ward, with approx 1000 electors continuing to vote at Church of the Apostles

## Manchester City Council's Polling District and Polling Place Review 2017

Submission from the (Acting) Returning Officer for the Parliamentary Constituencies of:  
Blackley and Broughton, Manchester Central, Manchester Gorton, Manchester Withington and Wythenshawe and Sale East.

Whilst the (Acting) Returning Officer (ARO) is responsible for Parliamentary Polling Stations (located within the designated Polling Places), in practice the same arrangements also operate for Local Elections. The ARO therefore has an interest in the review, which is needed to ensure future Polling Districts, Polling Places and Polling Stations work for Local Elections on new ward boundaries as well as future Parliamentary Elections.

Polling Districts marked with an asterisk \* must exist in this manner in order to deliver Parliamentary Elections

Existing Ward	New Ward	Existing Polling District	Draft New Polling District	Parliamentary Constituency	Existing Polling Place	(Acting) Returning Officer Comments
Moston	Moston	MOA	2MOA	Manchester Central	St Luke's Social Club, Sulby Street, off Lightbowne Road	No comments. Approx 950 electors voting at St Luke's Social Club
Moston		MOB	2MOB	Manchester Central	Moston Children's Centre, Adrian Street, Moston	No comments. Approx 1050 electors voting at Moston Children's Centre
Moston		MOC (part)	2MOC	Manchester Central	St Mary's CE Primary School, St Marys Road, Moston	Consider the creation of a new Polling District created from part of the existing MOC Polling District in the existing Moston ward, with approx 950 electors continuing to vote at St Mary's CE Primary School
Moston		MOD	2MOD	Manchester Central	Broadway Leisure Centre, Broadway, New Moston	No comments Approx 1800 electors voting at Broadway Leisure Centre
Moston		MOE	2MOE	Manchester Central	Scout Hut, Eastwood Road, New Moston	No comments Approx 2450 electors voting at Scout Hut
Moston		MOF	2MOF	Manchester Central	Broadhurst Primary School, Williams Road, Moston	No comments Approx 1050 electors voting at Broadhurst Primary School
Moston		MOG (part)	2MOG	Manchester Central	Moston Fields Primary School, Croft Hill Road / Tyndall Avenue, Moston	Consider the creation of a new Polling District created from part of the existing MOG Polling District in the existing Moston ward, with approx 700 electors continuing to vote at Moston Fields Primary School
Moston		MOH	2MOH	Manchester Central	Moston Methodist Church, corner of Ilkley Street & Moston Lane, Moston	No comments. Approx 1100 electors voting at Moston Methodist Church
Harpurhey		HAD (part)	1MOK*	Blackley and Broughton	Wellspring Community Church, Formerly Sharon Pentecostal Church, Brendon Avenue	Consider the creation of a new Polling District created from part of the existing HAD Polling District in the existing Harpurhey ward, with approx 1400 electors continuing to vote at Wellspring Community Church
Harpurhey		HAH (part)	1MOL*	Blackley and Broughton	Moston Lane Primary School, Nursery Annexe, Whitman Street	Consider the creation of a new Polling District created from part of the existing HAH Polling District in the existing Harpurhey ward, with approx 1200 electors continuing to vote at Moston Lane Primary School
Moston		MOC (part)	2MOJ*	Manchester Central	St Mary's CE Primary School, St Marys Road, Moston	Consider the creation of a new Polling District created from part of the existing MOC Polling District in the existing Moston ward, with approx 350 electors continuing to vote at St Mary's CE Primary School
Moss Side		Moss Side	MSA (part)	2MSA	Manchester Central	Whalley Range Methodist Church, 51 Withington Road, Moss Side
Moss Side	MSB		2MSB	Manchester Central	Our Lady's Parish Centre, Raby Street, Moss Side	No comments Approx 1600 electors voting at Our Lady's Parish Centre
Moss Side	MSC		2MSC	Manchester Central	Greenheys Centre, Upper Lloyd Street, Moss Side	No comments Approx 2450 electors voting at Greenheys Centre
Moss Side	MSD (part)		2MSD	Manchester Central	Divine Mercy RC Primary School, 20 Blue Moon Way	Consider the creation of a new Polling District created from part of the existing MSD Polling District in the existing Moss Side ward, with approx 2350 electors continuing to vote at Divine Mercy RC Primary School
Moss Side	MSE		2MSE	Manchester Central	Claremont Primary School, entrance via Kippax Street, Moss Side	No comments. Approx 2200 electors voting at Claremont Primary School
Moss Side	MSF (part)		2MSF	Manchester Central	The Phil Martin Centre, 137-139 Princess Road, Moss Side	Consider the creation of a new Polling District created from part of the existing MSF Polling District in the existing Moss Side ward, with approx 1100 electors continuing to vote at The Phil Martin Centre
Rusholme	RUA		3MSG*	Manchester Gorton	Heald Place Primary School, entrance on Parkfield Street	Consider the creation of a new Polling District created from the existing RUA Polling District in the existing Rusholme ward, with approx 2050 electors continuing to vote at Heald Place Primary School

## Manchester City Council's Polling District and Polling Place Review 2017

Submission from the (Acting) Returning Officer for the Parliamentary Constituencies of:  
Blackley and Broughton, Manchester Central, Manchester Gorton, Manchester Withington and Wythenshawe and Sale East.

Whilst the (Acting) Returning Officer (ARO) is responsible for Parliamentary Polling Stations (located within the designated Polling Places), in practice the same arrangements also operate for Local Elections. The ARO therefore has an interest in the review, which is needed to ensure future Polling Districts, Polling Places and Polling Stations work for Local Elections on new ward boundaries as well as future Parliamentary Elections.

Polling Districts marked with an asterisk \* must exist in this manner in order to deliver Parliamentary Elections

Existing Ward	New Ward	Existing Polling District	Draft New Polling District	Parliamentary Constituency	Existing Polling Place	(Acting) Returning Officer Comments
City Centre	Piccadilly	CCA	2PYA	Manchester Central	Central Hall, Oldham Street	Consider the creation of a new single Polling District created from the existing CCA and part of the existing CCC Polling Districts in the existing City Centre ward.
City Centre		CCC (part)		Manchester Central	Manchester Town Hall Complex	Consider all of the approx 1550 electors voting at Central Hall
City Centre		CCB (part)	2PYB	Manchester Central	Manchester College, Shena Simon Campus, Whitworth Street	Consider the creation of a new single Polling District created from the existing CCF and part of the CCB Polling Districts in the existing City Centre ward, with approx 2250 electors continuing to vote at Manchester College, Shena Simon Campus
City Centre		CCF		Manchester Central	Manchester College, Shena Simon Campus, Whitworth Street	
Ancoats and Clayton		ACF (part)	2PYC	Manchester Central	Abbott Primary School, Livesey Street, Collyhurst	Consider the creation of a new Polling District created from part of the existing ACF Polling District in the existing Ancoats and Clayton ward, with approx 500 electors continuing to vote at Abbott Primary School
Ancoats and Clayton		ACG	2PYD	Manchester Central	Central Hall, Oldham Street	Consider the creation of a new Polling District from the existing ACG Polling District in the existing Ancoats and Clayton ward, with approx 2450 electors continuing to vote at Central Hall
Fallowfield	Fallowfield	FAA	3FAA	Manchester Gorton	Wilbraham Primary School, Infant Department, Platt Lane	No comments Approx 3450 electors voting at Wilbraham Primary School
Fallowfield		FAB	3FAB	Manchester Gorton	Union Chapel, Wellington Road, entrance on Waller Avenue	No comments Approx 2350 electors voting at Union Chapel
Fallowfield		FAC	3FAC	Manchester Gorton	St Kentigern's RC Primary School, Bethnall Drive, Fallowfield	No comments Approx 1400 electors voting at St Kentigern's RC Primary School
Levenshulme		LEB (part)	3FAD	Manchester Gorton	Hawthorn Medical Centre, Fallowfield Retail Park, Birchfields Road	Consider the creation of new Polling District created from part of the existing LEB Polling District in the existing Levenshulme ward. Consider relocating the Polling Place with all of the approx 1900 electors voting at Owens Park (subject to space and access)
Fallowfield		FAE	3FAE	Manchester Gorton	Owens Park, 293 Wilmslow Road, Fallowfield	Consider the creation of new single Polling District created from all of the existing FAE Polling District in the existing Fallowfield ward plus part of the existing RUB Polling District in the existing Rusholme ward. Consider all of the approx 3450 electors voting at Owens Park (subject to space and access)
Rusholme		RUB (part)		Manchester Gorton	Birchfield's Primary School, Lytham Road, Fallowfield	
Moss Side		MSD (part)	2FAF*	Manchester Central	Divine Mercy Primary School, 20 Blue Moon Way	Consider the creation of a new Polling District created from the existing MSA Polling District in the existing Moss Side ward, with approx 300 electors continuing to vote at Divine Mercy Primary School

## Manchester City Council's Polling District and Polling Place Review 2017

Submission from the (Acting) Returning Officer for the Parliamentary Constituencies of:  
Blackley and Broughton, Manchester Central, Manchester Gorton, Manchester Withington and Wythenshawe and Sale East.

Whilst the (Acting) Returning Officer (ARO) is responsible for Parliamentary Polling Stations (located within the designated Polling Places), in practice the same arrangements also operate for Local Elections. The ARO therefore has an interest in the review, which is needed to ensure future Polling Districts, Polling Places and Polling Stations work for Local Elections on new ward boundaries as well as future Parliamentary Elections.

Polling Districts marked with an asterisk \* must exist in this manner in order to deliver Parliamentary Elections

Existing Ward	New Ward	Existing Polling District	Draft New Polling District	Parliamentary Constituency	Existing Polling Place	(Acting) Returning Officer Comments
Gorton North	Gorton and Abbey Hey	GNA	3GAA	Manchester Gorton	Emmanuel Church Hall, Blackwin Street, West Gorton	Consider the creation of a new Polling District created from the existing GNA Polling District in the existing Gorton North ward, with approx 1700 electors continuing to vote at Emmanuel Church Hall
Gorton North		GNB	3GAB	Manchester Gorton	Gorton Library, Garratt Way, Gorton	Consider the creation of a new Polling District created from the existing GNB Polling District in the existing Gorton North ward, with approx 2400 electors continuing to vote at Gorton Library
Gorton North		GNC	3GAC	Manchester Gorton	Gorton North Sure Start Centre (St James Site), Stelling Street, Gorton	Consider the creation of a new Polling District created from the existing GNC Polling District in the existing Gorton North ward, with approx 2650 electors continuing to vote at Gorton North Sure Start Centre
Gorton North		GND	3GAD	Manchester Gorton	Abbey Hey Primary Academy, Abbey Hey Lane, Gorton	Consider the creation of a new Polling District created from the existing GND Polling District in the existing Gorton North ward, with approx 1400 electors continuing to vote at Abbey Hey Primary Academy
Gorton North		GNE	3GAE	Manchester Gorton	Abbey Hey Primary Academy, Abbey Hey Lane, Gorton	Consider the creation of a new Polling District created from the existing GNE Polling District in the existing Gorton North ward, with approx 1750 electors continuing to vote at Abbey Hey Primary Academy
Gorton South		GSB	3GAF	Manchester Gorton	Aspinal Methodist Church, Reddish Lane, Gorton	Consider the creation of a new Polling District created from the existing GSB Polling District in the existing Gorton South ward, with approx 2100 electors continuing to vote at Aspinal Methodist Church
Gorton South		GSC (part)	3GAG	Manchester Gorton	Old Hall Drive Academy, Old Hall Drive, Gorton	Consider the creation of a new Polling District created from part of the existing GSC Polling District in the existing Gorton South ward, with approx 950 electors continuing to vote at Old Hall Drive Academy
Levenshulme		Levenshulme	LEA (part)	3LEA	Manchester Gorton	Levenshulme Bowling and Social Club, Burnage Range, Levenshulme
Gorton South	GSA		3LEB	Manchester Gorton	Crowcroft Park Primary School, Northmoor Road	Consider the creation of a new Polling District created from the existing GSA Polling District in the existing Gorton South ward, with approx 1650 electors continuing to vote at Crowcroft Park Primary School
Levenshulme	LEC		3LEC	Manchester Gorton	Levenshulme Baptist Church, Elmsworth Avenue	No comments Approx 1600 electors voting at Levenshulme Baptist Church
Levenshulme	LED		3LED	Manchester Gorton	St Andrew's Scout HQ, Kirk Road, Levenshulme	No comments Approx 2200 electors voting at St Andrew's Scout HQ
Levenshulme	LEE (part)		3LEE	Manchester Gorton	St Mary's RC Primary School, Clare Road	Consider the creation of a new Polling District created from part of the existing LEE Polling District in the existing Levenshulme ward Consider identification of a suitable Polling Place. Approx 250 electors
Gorton South	GSD		3LEF	Manchester Gorton	St Peter's Church, Stockport Road/Barlow Road	Consider the creation of a new Polling District created from the existing GSD Polling District in the existing Gorton South ward, with approx 1550 electors continuing to vote at St Peter's Church
Gorton South	GSE (Part)		3LEG	Manchester Gorton	St Mark's Church, Barlow Road	Consider the creation of a new single Polling District created from the existing GSE and part of the existing GSF Polling Districts in the existing Gorton South ward
Gorton South	GSE (Part)			Manchester Gorton	Melland Sports Hall, Mount Road	Consider all of the approx 2000 electors voting at St Mark's Church
Gorton South	GSG		3LEH	Manchester Gorton	Levenshulme Inspire, 747 Stockport Road	Consider the creation of a new Polling District created from the existing GSG Polling District in the existing Gorton South ward, with approx 1800 electors continuing to vote at Levenshulme Inspire

## Manchester City Council's Polling District and Polling Place Review 2017

Submission from the (Acting) Returning Officer for the Parliamentary Constituencies of:  
Blackley and Broughton, Manchester Central, Manchester Gorton, Manchester Withington and Wythenshawe and Sale East.

Whilst the (Acting) Returning Officer (ARO) is responsible for Parliamentary Polling Stations (located within the designated Polling Places), in practice the same arrangements also operate for Local Elections. The ARO therefore has an interest in the review, which is needed to ensure future Polling Districts, Polling Places and Polling Stations work for Local Elections on new ward boundaries as well as future Parliamentary Elections.

Polling Districts marked with an asterisk \* must exist in this manner in order to deliver Parliamentary Elections

Existing Ward	New Ward	Existing Polling District	Draft New Polling District	Parliamentary Constituency	Existing Polling Place	(Acting) Returning Officer Comments
Longsight	Longsight	LOA	3LOA	Manchester Gorton	Northmoor Road Methodist Church, Northmoor Road, Longsight	No comments Approx 1650 electors voting at Northmoor Road Methodist Church
Longsight		LOB (part)	3LOB	Manchester Gorton	St John's CE Primary School, Clarence Road	Consider the creation of a new single Polling District created from the existing LOD Polling District and part of the existing LOB Polling District in the existing Longsight ward. Consider all of the approx 1550 electors voting at St Agnes CE Primary School
Longsight		LOD		Manchester Gorton	St Agnes CE Primary School, Hamilton Road, Longsight	
Longsight		LOC	3LOC	Manchester Gorton	United Church of God Assembly, 1 Rushford Street, Longsight	No comments Approx 2050 electors voting at United Church of God Assembly
Longsight		LOF	3LOD	Manchester Gorton	St Agnes CE Primary School, Hamilton Road, Longsight	No comments. Approx 1900 electors voting at St Agnes CE Primary School
Gorton North		GNF	3LOE	Manchester Gorton	Belle Vue Leisure Centre, Kirkmanshulme Lane	Consider the creation of a new Polling District created from the existing GNF Polling District in the existing Gorton North ward with approx 1600 electors continuing to vote at Belle Vue Leisure Centre
Gorton South		GSC (part)	3LOF	Manchester Gorton	Old Hall Drive Academy, Old Hall Drive, Gorton	Consider the creation of a new Polling District created from the existing GNF Polling District in the existing Gorton North ward, with approx 500 electors continuing to vote at Old Hall Drive Academy
Gorton South		GSE (part)	3LOG	Manchester Gorton	Melland Sports Hall, Mount Road	Consider the creation of a new Polling District created from part of the existing GSE Polling District in the existing Gorton South ward, with approx 3150 electors continuing to vote at Melland Sports Hall
Levenshulme		Rusholme	LEB (part)	3RUB	Manchester Gorton	Hawthorn Medical Centre, Fallowfield Retail Park, Birchfields Road
Rusholme	RUB (part)		Manchester Gorton		Birchfields Primary School, Lytham Road, Fallowfield	
Rusholme	RUC		3RUC	Manchester Gorton	St Edward's RC Parish Hall, 13 Thurloe Street, Rusholme	No comments. Approx 2750 electors voting at St Edward's RC Parish Hall
Rusholme	RUD		3RUD	Manchester Gorton	Birch Community Centre, Brighton Grove, entrance on Danes Road	No comments. Approx 1500 electors voting at Birch Community Centre
Rusholme	RUE		3RUE	Manchester Gorton	38 Meldon Road, Anson Estate, Rusholme	No comments. Approx 2700 electors voting at 38 Meldon Road
Longsight	LOB (part)		3RUF	Manchester Gorton	St John's CE Primary School, Clarence Road	Consider the creation of a new Polling District created from part of the existing LOB Polling District in the existing Longsight ward, with approx 2050 electors continuing to vote at St John's CE Primary School
Longsight	LOE		3RUA	Manchester Gorton	St John's CE Primary School, Clarence Road	Consider the creation of a new Polling District created from the existing LOE Polling District in the existing Longsight ward, with approx 1950 electors continuing to vote at St John's CE Primary School

## Manchester City Council's Polling District and Polling Place Review 2017

Submission from the (Acting) Returning Officer for the Parliamentary Constituencies of:  
Blackley and Broughton, Manchester Central, Manchester Gorton, Manchester Withington and Wythenshawe and Sale East.

Whilst the (Acting) Returning Officer (ARO) is responsible for Parliamentary Polling Stations (located within the designated Polling Places), in practice the same arrangements also operate for Local Elections. The ARO therefore has an interest in the review, which is needed to ensure future Polling Districts, Polling Places and Polling Stations work for Local Elections on new ward boundaries as well as future Parliamentary Elections.

Polling Districts marked with an asterisk \* must exist in this manner in order to deliver Parliamentary Elections

Existing Ward	New Ward	Existing Polling District	Draft New Polling District	Parliamentary Constituency	Existing Polling Place	(Acting) Returning Officer Comments
Whalley Range	<b>Whalley Range</b>	WRA	3WRA	Manchester Gorton	Our Lady's RC Primary School, Whalley Road, Whalley Range	No comments Approx 1750 electors voting at Our Lady's RC Primary School
Whalley Range		WRB (part)	3WRB	Manchester Gorton	St Margaret's C of E Primary School, Withington Road, Whalley Range	Consider the creation of a new Polling District created from part of the existing WRB Polling District in the existing Whalley Range ward, with approx 2500 electors continuing to vote at St Margaret's C of E Primary School
Whalley Range		WRD	3WRD	Manchester Gorton	English Martyr's RC Church Hall, Alexandra Road South, Whalley Range	No comments. Approx 2200 electors voting at English Martyr's RC Church Hall
Whalley Range		WRE (part)	3WRE	Manchester Gorton	Manley Park Primary School, York Avenue, Whalley Range	Consider the creation of a new Polling District created from part of the existing WRE Polling District in the existing Whalley Range ward, with approx 1400 electors continuing to vote at Manley Park Primary School
Moss Side		MSF (part)	2WRF*	Manchester Central	The Phil Martin Centre, 137-139 Princess Road, Moss Side	Consider the creation of a new Polling District created from part of the existing MSF Polling District in the existing Moss Side ward, with approx 1500 electors continuing to vote at The Phil Martin Centre
Fallowfield		FAD	3WRG	Manchester Gorton	Whalley Range High School, Wilbraham Road	Consider the creation of a new Polling District created from the existing FAB Polling District in the existing Fallowfield ward, with approx 1850 electors continuing to vote at Whalley Range High School.
Moss Side		MSA (part)	2WRC*	Manchester Central	Whalley Range Methodist Church, 51 Withington Road, Moss Side	Consider the creation of a new Polling District created from part of the existing MSA Polling District in the existing Moss Side ward, with approx 35 electors continuing to vote at Whalley Range Methodist Church
Moss Side		MSA (part)	2WRH*	Manchester Central	Whalley Range Methodist Church, 51 Withington Road, Moss Side	Consider the creation of a new Polling District created from part of the existing MSA Polling District in the existing Moss Side ward, with approx 35 electors continuing to vote at Whalley Range Methodist Church
Moss Side		MSA (part)	2WRJ*	Manchester Central	Whalley Range Methodist Church, 51 Withington Road, Moss Side	Consider the creation of a new Polling District created from part of the existing MSA Polling District in the existing Moss Side ward, with approx 35 electors continuing to vote at Whalley Range Methodist Church

## Manchester City Council's Polling District and Polling Place Review 2017

Submission from the (Acting) Returning Officer for the Parliamentary Constituencies of:  
Blackley and Broughton, Manchester Central, Manchester Gorton, Manchester Withington and Wythenshawe and Sale East.

Whilst the (Acting) Returning Officer (ARO) is responsible for Parliamentary Polling Stations (located within the designated Polling Places), in practice the same arrangements also operate for Local Elections. The ARO therefore has an interest in the review, which is needed to ensure future Polling Districts, Polling Places and Polling Stations work for Local Elections on new ward boundaries as well as future Parliamentary Elections.

Polling Districts marked with an asterisk \* must exist in this manner in order to deliver Parliamentary Elections

Existing Ward	New Ward	Existing Polling District	Draft New Polling District	Parliamentary Constituency	Existing Polling Place	(Acting) Returning Officer Comments
Burnage	<b>Burnage</b>	BUA	4BUA	Manchester Withington	Burnage United Reformed Church Hall, 111 Burnage Lane, Burnage	No comments. Approx 2050 electors voting at Burnage United Reformed Church Hall
Burnage		BUB	4BUB	Manchester Withington	St Bernard's Parish Centre, Burnage Lane	No comments. Approx 3050 electors voting at St Bernard's Parish Centre
Burnage		BUC	4BUC	Manchester Withington	Temporary Building, Albion Inn Car Park, 576 Burnage Lane	Consider the creation of a new single Polling District created from the existing part of BUC Polling District and part of the existing BUF Polling District in the existing Burnage ward Consider all of the approx 2100 electors voting at Temporary Building on Albion Inn Car Park
Burnage		BUF (part)		Manchester Withington	South Manchester Family Church, Kingsburn Hall, 814 Burnage Lane	
Burnage		BUD (part)	4BUD	Manchester Withington	Christ Church URC Hall, Parris Wood Road	Consider the creation of a new single Polling District from all of the existing BUE Polling District and part of the existing BUD Polling District in the existing Burnage Ward. Consider all of the approx 2150 electors voting at Westcroft Community Centre
Burnage		BUE		Manchester Withington	Westcroft Community Centre, 26 Westcroft Road, Burnage	
Levenshulme		LEA (part)	3BUE*	Manchester Gorton	Levenshulme Bowling and Social Club, Burnage Range, Levenshulme	Consider the creation of a new single Polling District from parts of the existing LEA Polling District, part of the existing LEB Polling District and part LEE Polling District in the existing Levenshulme ward. Consider the identification of a suitable Polling Place within the new Polling District for all of the approx 1700 electors.
Levenshulme		LEB (Part)		Manchester Gorton	Hawthorn Medical Centre, Fallowfield Retail Park, Birchfields Road	
Levenshulme		LEE (part)		Manchester Gorton	St Mary's RC Primary School, Clare Road	
Levenshulme		LEE (part)	3BUF*	Manchester Gorton	St Mary's RC Primary School, Clare Road	Consider the creation of new single Polling District from part of the existing LEE Polling District and part of the existing LEF Polling Districts in the existing Levenshulme ward. Consider all of the approx 2100 electors voting at Acacias Primary School
Levenshulme		LEF		Manchester Gorton	Acacias Primary School, Alexandra Drive	

## Manchester City Council's Polling District and Polling Place Review 2017

Submission from the (Acting) Returning Officer for the Parliamentary Constituencies of:  
Blackley and Broughton, Manchester Central, Manchester Gorton, Manchester Withington and Wythenshawe and Sale East.

Whilst the (Acting) Returning Officer (ARO) is responsible for Parliamentary Polling Stations (located within the designated Polling Places), in practice the same arrangements also operate for Local Elections. The ARO therefore has an interest in the review, which is needed to ensure future Polling Districts, Polling Places and Polling Stations work for Local Elections on new ward boundaries as well as future Parliamentary Elections.

Polling Districts marked with an asterisk \* must exist in this manner in order to deliver Parliamentary Elections

Existing Ward	New Ward	Existing Polling District	Draft New Polling District	Parliamentary Constituency	Existing Polling Place	(Acting) Returning Officer Comments
Chorlton	Chorlton	CLA	4CLA	Manchester Withington	Oswald Road Primary School, Oswald Road, entrance off Nicolas Road	No comments. Approx 2450 electors voting at Oswald Road Primary School
Chorlton		CLB	4CLB	Manchester Withington	Chorlton Library, Manchester Road, Chorlton	No comments. Approx 2350 electors voting at Chorlton Library
Chorlton		CLC	4CLC	Manchester Withington	Chorlton Unitarian Church, Wilbraham Road, entrance via Car Park	No comments. Approx 950 electors voting at Chorlton Unitarian Church
Chorlton		CLD	4CLD	Manchester Withington	Brookburn Primary School, Brookburn Road, Chorlton-Cum-Hardy	No comments. Approx 900 electors voting at Brookburn Primary School
Chorlton		CLE (part)	4CLE	Manchester Withington	St John's Parish Centre, Chequers Road, Chorlton-Cum-Hardy	Consider the creation of a new Polling District created from part of the existing CLE Polling District in the existing Chorlton ward, with approx 1800 electors continuing to vote at St John's Parish Centre
Chorlton		CLF	4CLF	Manchester Withington	St Clement's Church, Edge Lane, Chorlton	No comments. Approx 1950 electors continuing to vote at St Clement's Church
Whalley Range		WRC (part)	3CLG*	Manchester Gorton	Wilbraham St Ninian's Church, Egerton Road South	Consider creation of a new single Polling District from part of the existing WRC Polling District and part of WRE Polling District in the existing Whalley Range ward. Consider the identification of a suitable Polling Place within the new Polling District for all of the approx 650 electors
Whalley Range		WRE (part)		Manchester Gorton	Manley Park Primary School, York Avenue, Whalley Range	
Whalley Range		WRE (part)	3CLH*	Manchester Gorton	Manley Park Primary School, York Avenue, Whalley Range	Consider creation of a new Polling District from part of the existing WRE Polling District in the existing Whalley Range ward. Consider the identification of a suitable Polling Place for the approx 50 electors
Chorlton Park		Chorlton Park	CPA	4CPA	Manchester Withington	Loreto High School, Nell Lane
Chorlton	CLE (part)		4CPB	Manchester Withington	St John's Parish Centre, Chequers Road, Chorlton-Cum-Hardy	Consider the creation of a new single Polling District created from the existing CPC Polling District in the existing Chorlton Park ward and part of the existing CLE Polling District in the existing Chorlton ward Consider all of the approx 3300 electors voting at Chorlton Central Church
Chorlton Park	CPC			Manchester Withington	Chorlton Central Church, Barlow Moor Road, Chorlton-Cum-Hardy	
Chorlton Park	CPD		4CPC	Manchester Withington	Chorlton Park Adult Education Centre, Barlow Moor Road, Chorlton-Cum-Hardy	Consider a new location for the Polling Place at Chorlton Park Primary School, given current Polling Place on the same site, has been taken over by the school for development. Approx 1550 electors
Chorlton Park	CPE		4CPD	Manchester Withington	Barlow Hall Primary School, Darley Avenue, Chorlton-cum-Hardy	No comments. Approx 1650 electors voting at Barlow Hall Primary School
Chorlton Park	CPF		4CPE	Manchester Withington	Community Centre, 23 Mersey Bank Avenue, Barlow Moor	No comments. Approx 1850 electors voting at Community Centre
Whalley Range	WRB (part)		3CPF*	Manchester Gorton	St Margaret's C of E Primary School, Withington Road	Consider the most appropriate configuration of the new Polling Districts. This should take into account the location and suitability of possible Polling Places in the area for approx 3050 electors.
Whalley Range	WRC (part)			Manchester Gorton	Wilbraham St Ninian's Church, Egerton Road South	
Whalley Range	WRE (part)			Manchester Gorton	Manley Park Primary School, York Avenue, Whalley Range	



## Manchester City Council's Polling District and Polling Place Review 2017

Submission from the (Acting) Returning Officer for the Parliamentary Constituencies of:  
Blackley and Broughton, Manchester Central, Manchester Gorton, Manchester Withington and Wythenshawe and Sale East.

Whilst the (Acting) Returning Officer (ARO) is responsible for Parliamentary Polling Stations (located within the designated Polling Places), in practice the same arrangements also operate for Local Elections. The ARO therefore has an interest in the review, which is needed to ensure future Polling Districts, Polling Places and Polling Stations work for Local Elections on new ward boundaries as well as future Parliamentary Elections.

Polling Districts marked with an asterisk \* must exist in this manner in order to deliver Parliamentary Elections

Existing Ward	New Ward	Existing Polling District	Draft New Polling District	Parliamentary Constituency	Existing Polling Place	(Acting) Returning Officer Comments
Didsbury East	Didsbury East	DEA (part)	4DEA	Manchester Withington	St Cuthbert's RC Primary School, Heyscroft Road, Withington	It is recommended that further work is undertaken to review all of the Polling Districts and Polling Places in the new ward to ensure these reflect the most appropriate arrangements for electors
Didsbury East		DEB	4DEB	Manchester Withington	Didsbury Baptist Church, Beaver Road / School Lane, Didsbury	
Didsbury East		DEC	4DEC	Manchester Withington	St Catherine's RC School, School Lane	
Didsbury East		DED	4DED	Manchester Withington	Didsbury CE Primary School, Elm Grove, Didsbury	
Didsbury East		DEE	4DEE	Manchester Withington	Broad Oak Primary School, Broad Oak Lane, East Didsbury	
Didsbury East		DEF	4DEF	Manchester Withington	East Didsbury Methodist Church Hall, 496 Parris Wood Road, East Didsbury	
Burnage		BUD (part)	4DEG	Manchester Withington	Christ Church URC Hall, Parrswood Hall	
Burnage		BUF (part)		Manchester Withington	South Manchester Family Church, Kingsburn Hall, 814 Burnage Lane	
Didsbury West	Didsbury West	DWA (part)	4DWA	Manchester Withington	Didsbury United Reformed Church, Parkfield Road South, Didsbury	Consider creation of a new Polling District from part of the existing DWA Polling District in the existing Didsbury West ward, with approx 1900 electors continuing to vote at Didsbury United Reformed Church
Didsbury West		DWB	4DWB	Manchester Withington	Fielden Campus, The Manchester College, Barlow Moor Road	No comments. Approx 1650 electors voting at Fielden Campus
Didsbury West		DWC	4DWC	Manchester Withington	Christ Church Parish Hall, Princess Road, entrance on Darley Avenue	No comments. Approx 900 electors voting at Christ Church Parish Hall
Didsbury West		DWD	4DWD	Manchester Withington	St James and Emmanuel Church Parish Centre, 6 Barlow Moor Road, Didsbury	No comments. Approx 2250 electors voting at St James and Emmanuel Church Parish Centre
Didsbury West		DWE	4DWE	Manchester Withington	Ivy Manchester Church, Barlow Moor Road, Didsbury	No comments. Approx 3000 electors voting at Ivy Manchester Church
Chorlton Park		CPB	4DWF	Manchester Withington	Cavendish Primary School, Cavendish Road	Consider creation of a new Polling District from the existing CPB Polling District in the existing Chorlton Park ward, with approx 2700 electors continuing to vote at Cavendish Primary School
Old Moat	Old Moat	OMA	4OMA	Manchester Withington	St Christopher's Parish Hall, Moorgate Avenue, Withington	No comments. Approx 1250 electors voting at St Christopher's Parish Hall
Old Moat		OMB	4OMB	Manchester Withington	Old Moat Primary School, entrance on Hough Road, Withington	No comments. Approx 3050 electors voting at Old Moat Primary School
Old Moat		OMC	4OMC	Manchester Withington	Fallowfield Bowling and Lawn Tennis Club, 81 Wellington Road, Fallowfield	No comments. Approx 3100 electors voting at Fallowfield Bowling and Lawn Tennis Club
Old Moat		OMD	4OMD	Manchester Withington	Withington Adult Education Centre, Near Withington Baths, 24A Burton Road	Consider creation of a new single Polling District from the existing OMD Polling District in the existing Old Moat ward and part of the existing DWA Polling District in the existing Didsbury West ward
Didsbury West		DWA (part)		Manchester Withington	Didsbury United Reformed Church, Parkfield Road South, Didsbury	Consider all of the approx 4500 electors voting at Withington Adult Education Centre

## Manchester City Council's Polling District and Polling Place Review 2017

Submission from the (Acting) Returning Officer for the Parliamentary Constituencies of:  
Blackley and Broughton, Manchester Central, Manchester Gorton, Manchester Withington and Wythenshawe and Sale East.

Whilst the (Acting) Returning Officer (ARO) is responsible for Parliamentary Polling Stations (located within the designated Polling Places), in practice the same arrangements also operate for Local Elections. The ARO therefore has an interest in the review, which is needed to ensure future Polling Districts, Polling Places and Polling Stations work for Local Elections on new ward boundaries as well as future Parliamentary Elections.

Polling Districts marked with an asterisk \* must exist in this manner in order to deliver Parliamentary Elections

Existing Ward	New Ward	Existing Polling District	Draft New Polling District	Parliamentary Constituency	Existing Polling Place	(Acting) Returning Officer Comments
Withington	Withington	WTA	4WTA	Manchester Withington	St Chad's Church Hall, St Chads Road, Withington	No comments. Approx 3350 electors voting at St Chad's Church Hall
Withington		WTB	4WTB	Manchester Withington	Ladybarn Community Centre, Royle Street, Fallowfield	Consider the suitability of a Polling Place located within the Polling District. Approx 2800 electors
Withington		WTC	4WTC	Manchester Withington	St Cuthbert's RC Primary School, Heyscroft Road, Withington	Consider the creation of a new single Polling District from the existing WTC Polling District in the existing Withington ward and part of the existing DEA Polling District in the Didsbury East ward, with approx 3200 electors continuing to vote at St Cuthbert's RC Primary School
Didsbury East		DEA (part)		Manchester Withington	St Cuthbert's RC Primary School, Heyscroft Road, Withington	
Withington		WTD	4WTD	Manchester Withington	Gandhi Hall, Brunswick Road, Withington	No comments. Approx 2800 electors voting at Gandhi Hall
Baguley	Baguley	BAA	5BAA	Wythenshawe and Sale East	Royal Oak Community Centre, Brookcot Road	No comments. Approx 2900 electors voting at Royal Oak Community Centre
Baguley		BAB	5BAB	Wythenshawe and Sale East	Sacred Heart Catholic Primary School, Floatshall Road, Baguley	No comments. Approx 750 electors voting at Sacred Heart Catholic Primary School
Baguley		BAC	5BAC	Wythenshawe and Sale East	Baguley Hall Primary School, Ackworth Drive, Baguley	No comments. Approx 1450 electors voting at Baguley Hall Primary School
Baguley		BAD	5BAD	Wythenshawe and Sale East	St Martin's Church Hall, Blackcarr Road, Baguley	No comments. Approx 1450 electors voting at St Martin's Church Hall
Baguley		BAE	5BAE	Wythenshawe and Sale East	Newall Green Primary School, Firbank Road	No comments. Approx 1650 electors voting at Newall Green Primary School
Baguley		BAF	5BAF	Wythenshawe and Sale East	Word Of Life Community Church, formerly known as St Francis Community Centre, Chalford Road	No comments. Approx 1550 electors voting at Word Of Life Community Church
Baguley		BAG	5BAG	Wythenshawe and Sale East	Newall Green Baptist Church, Tuffley Road, Newall Green	No comments. Approx 1550 electors voting at Newall Green Baptist Church

## Manchester City Council's Polling District and Polling Place Review 2017

Submission from the (Acting) Returning Officer for the Parliamentary Constituencies of:  
Blackley and Broughton, Manchester Central, Manchester Gorton, Manchester Withington and Wythenshawe and Sale East.

Whilst the (Acting) Returning Officer (ARO) is responsible for Parliamentary Polling Stations (located within the designated Polling Places), in practice the same arrangements also operate for Local Elections. The ARO therefore has an interest in the review, which is needed to ensure future Polling Districts, Polling Places and Polling Stations work for Local Elections on new ward boundaries as well as future Parliamentary Elections.

Polling Districts marked with an asterisk \* must exist in this manner in order to deliver Parliamentary Elections

Existing Ward	New Ward	Existing Polling District	Draft New Polling District	Parliamentary Constituency	Existing Polling Place	(Acting) Returning Officer Comments
Brooklands	Brooklands	BKA	5BKA	Wythenshawe and Sale East	Sandilands Primary School, Infant Department, Wendover Road	No comments. Approx 2250 electors voting at Sandilands Primary School
Brooklands		BKB	5BKB	Wythenshawe and Sale East	Temporary Building, next to Jolly Butcher Pub, Petersfield Drive/Butcher Lane	Consider whether a suitable alternative Polling Place can be identified in the Polling District Approx 1800 electors
Brooklands		BKC	5BKC	Wythenshawe and Sale East	St Aidan's Centre, 230a Wythenshawe Road, entrance on Northolt Road	No comments. Approx 1900 electors voting at St Aidan's Centre
Brooklands		BKD	5BKD	Wythenshawe and Sale East	Lawton Moor Methodist Church, Button Lane, Northern Moor	No comments. Approx 3050 electors voting at Lawton Moor Methodist Church
Brooklands		BKE	5BKE	Wythenshawe and Sale East	Church of the Nazarene, Wendover Road, Brooklands	No comments. Approx 1900 electors voting at Church of the Nazarene
Northenden		NOA (part)	5BKF	Wythenshawe and Sale East	Rackhouse Primary School, Yarmouth Drive, Wythenshawe	Consider the creation of a new Polling District created from part of the existing NOA Polling District in the existing Northenden ward, with approx 550 electors continuing to vote at Rackhouse Primary School
Northenden	Northenden	NOA (part)	5NOA	Wythenshawe and Sale East	Rackhouse Primary School, Yarmouth Drive, Wythenshawe	Consider the creation of a new Polling District created from part of the existing NOA Polling District in the existing Northenden ward, with approx 1700 electors continuing to vote at Rackhouse Primary School
Northenden		NOB	5NOB	Wythenshawe and Sale East	Benchill Community Centre, Benchill Road, Benchill	No comments. Approx 2600 electors voting at Benchill Community Centre
Northenden		NOC	5NOC	Wythenshawe and Sale East	Northenden Community School, Bazley Road, Northenden	No comments. Approx 1950 electors voting at Northenden Community School
Northenden		NOD	5NOD	Wythenshawe and Sale East	Jimmy Egan's Boxing Academy, Royalthorn Road, Benchill	No comments. Approx 1250 electors voting at Jimmy Egan's Boxing Academy
Northenden		NOE	5NOE	Wythenshawe and Sale East	Wythenshawe Cricket Club, Longley Lane, Northenden	No comments. Approx 2400 electors voting at Wythenshawe Cricket Club
Northenden		NOF	5NOF	Wythenshawe and Sale East	West View Court, Community Room, West View Road	No comments. Approx 1150 electors voting at West View Court

## Manchester City Council's Polling District and Polling Place Review 2017

Submission from the (Acting) Returning Officer for the Parliamentary Constituencies of:  
Blackley and Broughton, Manchester Central, Manchester Gorton, Manchester Withington and Wythenshawe and Sale East.

Whilst the (Acting) Returning Officer (ARO) is responsible for Parliamentary Polling Stations (located within the designated Polling Places), in practice the same arrangements also operate for Local Elections. The ARO therefore has an interest in the review, which is needed to ensure future Polling Districts, Polling Places and Polling Stations work for Local Elections on new ward boundaries as well as future Parliamentary Elections.

Polling Districts marked with an asterisk \* must exist in this manner in order to deliver Parliamentary Elections

Existing Ward	New Ward	Existing Polling District	Draft New Polling District	Parliamentary Constituency	Existing Polling Place	(Acting) Returning Officer Comments
Sharston	<b>Sharston</b>	SHA	5SHA	Wythenshawe and Sale East	St Luke's Parish Hall, Brownley Road, Benchill	No comments. Approx 2200 electors voting at St Luke's Parish Hall
Sharston		SHB	5SHB	Wythenshawe and Sale East	Wythenshawe Community Church, formerly Crossacres Pentecostal Church, 94 Crossacres Road	No comments. Approx 1950 electors voting at Wythenshawe Community Church
Sharston		SHC	5SHC	Wythenshawe and Sale East	Crossacres Primary School, Junior Department, Crossacres Road	No comments. Approx 1800 electors voting at Crossacres Primary School
Sharston		SHD	5SHD	Wythenshawe and Sale East	Haveley Hey Community School, The Bridge Nursery (formerly known as FAB), Gladeside Road	No comments. Approx 1600 electors voting at Haveley Hey Community School, The Bridge Nursery
Sharston		SHE	5SHE	Wythenshawe and Sale East	St Richard's Church Hall, Leominster Drive, Peel Hall	No comments. Approx 2500 electors voting at St Richard's Church Hall
Sharston		SHF (part)	5SHF	Wythenshawe and Sale East	St Andrew's Church, Brownley Road, Wythenshawe	Consider the creation of a new Polling District created from part of the existing SHF Polling District in the existing Sharston ward, with approx 550 electors continuing to vote at St Andrew's Church
Sharston		SHG	5SHG	Wythenshawe and Sale East	Brownley Green Baptist Church, Crossacres Road	No comments. Approx 1000 electors voting at Brownley Green Baptist Church
Woodhouse Park	<b>Woodhouse Park</b>	WPA	5WPA	Wythenshawe and Sale East	Woodhouse Park Lifestyle Centre, Portway, Woodhouse Park	No comments. Approx 2600 electors voting at Woodhouse Park Lifestyle Centre
Woodhouse Park		WPB	5WPB	Wythenshawe and Sale East	Manchester Enterprise Academy, Simonsway, Wythenshawe	No comments. Approx 2800 electors voting at Manchester Enterprise Academy
Woodhouse Park		WPC	5WPC	Wythenshawe and Sale East	St Mark's URC, Oatlands Road, Woodhouse Park	No comments. Approx 900 electors voting at St Mark's URC
Sharston		SHF (part)	5WPG	Wythenshawe and Sale East	St Andrew's Church, Brownley Road, Wythenshawe	Consider the creation of a new Polling District created from part of the existing SHF Polling District in the existing Sharston ward, with approx 450 electors continuing to vote at St Andrew's Church
Woodhouse Park		WPD	5WPD	Wythenshawe and Sale East	St Anthony's Parish Centre, Portway	No comments. Approx 1150 electors voting at St Anthony's Parish Centre
Woodhouse Park		WPE	5WPE	Wythenshawe and Sale East	Ringway Primary School, Rossett Avenue, Cornishway	No comments. Approx 3150 electors voting at Ringway Primary School
Woodhouse Park		WPF	5WPF**	Wythenshawe and Sale East	The Romper Public House, Wilmslow Old Road	No comments. Approx 50 electors voting at The Romper Public House

\*\* 5WPF is the Ringway Parish Council area, and must be retained as its own Polling District

## SUMMARY OF PUBLIC CONSULATION RESPONSES

Public consultation was undertaken for 8 weeks between 9 October 2017 and 8 December 2017. In total 34 responses were received – 20 via the online response form and 14 via the hard copy format. The table below provides a summary of all the responses by Parliamentary Constituency.

### BLACKLEY & BROUGHTON CONSTITUENCY

Current Polling District	Current Polling Place	Are you satisfied with where you vote now?	Summary of additional representation received
CTD	Saviour Church	Yes	I do not want to change - no change is necessary
CTD	Saviour Church	Yes	
CRE	St Anne's Parish Hall	Yes	
CRA	Pike Fold Community School	Yes	All polling places should be accessible

### MANCHESTER CENTRAL

Current Polling District	Current Polling Place	Are you satisfied with where you vote now?	Summary of additional representation received
ARD	St Joseph's RC Primary School	Yes	All polling places should be accessible based in modern premises ensuring that the premises are well lit and easy to locate / get to
HUD	Union Hall Evangelical Church	No	Suggestion to redraw the polling district boundaries to the eastern side of the new Hulme Ward to make 4 polling districts with the 2 largest district's voting at MMU Students Union and the 2 smaller districts, on the south east border of the ward, voting at Holy Name RC Primary School and Holy Name Church respectively
MOE	Scout Hut	No	Voting online should be available
MSB	Our Lady's Parish Centre	Yes	No leave it all alone
MSF	Phil Martin Centre	Yes	Not happy with this area moving into the new Whalley Range ward. Concern about different polling stations with different ballot papers in the same Polling Place expressed. Suggestion to consider using The Gate House at Alexandra Park as a Polling Place
ACG	Central Hall	Yes	
MNA	Community Library near Victoria Mill	Yes	
MNA	Community Library near Victoria Mill	Yes	
MSB	Our Lady's Parish Centre	Yes	
MSB	Our Lady's Parish Centre	Yes	

Unknown	Unknown	Yes	<i>Reference was made to voting at Alexander Park, however there is not a Polling Place provided at Alexander Park.</i>
---------	---------	-----	---

### MANCHESTER GORTON

Current Polling District	Current Polling Place	Are you satisfied with where you vote now?	Summary of additional representation received
GNB	Gorton Library	Yes	Concern expressed about turnout following changes
GSB	Aspinal Methodist Church	Yes	Don't use schools, use other places instead, Postal voting should be compulsory to save money and be more centralised
GSF	St Marks Church	Yes	Don't understand why changes are needed.
LEB	Hawthorn Medical Centre	Yes	I am against them
LEF	Acacias Primary School	Yes	Pleased with the move of LEF into Burnage
LOB	St John's CE Primary School	No	I don't think a school should be used for safeguarding reasons.
RUD	Birch Community Centre	No	Go digital, get rid of all Polling Stations
WRC	Wilbraham St Ninian's Church	No	No bicycle parking provision outside the building.
GNC	Gorton North Sure Start Centre (St James Site)	Yes	
WRB	St Margaret's C of E Primary School	Yes	
LEA	Levenshulme Bowling and Social Club	Yes	

### MANCHESTER WITHINGTON

Current Polling District	Current Polling Place	Are you satisfied with where you vote now?	Summary of additional representation received
BUF	South Manchester Family Church	Yes	A familiar and useable space for this community.
CLC	Chorlton Unitarian Church	Yes	Concern about access to this station if a poll took place when dark evenings.
CPC	Chorlton Central Church	Yes	Schools should not be used as polling stations if it means they have to close
CLB	Chorlton Library	Yes	

### WYTHENSHAW AND SALE EAST

Current Polling District	Current Polling Place	Are you satisfied with where you vote now?	Summary of additional representation received
SHA	St Luke's Parish Hall	Yes	I agree with the proposed changes.

WPC	St Anthony's Parish Centre	Yes	
BAD	St Martin's Church Hall	Yes	

One neutral response was provided by a resident of Trafford Borough Council voting area and is not included in the above.



## MDPAG Polling Station Access Surveys 2017 Moston Miners Community Arts and Music Centre

Venue	Access	Notes
<p><b>3. Moston Miners Community Arts and Music Centre, 35 Teddington Road, Manchester M40 ODJ</b></p> <p>Visited on 22<sup>nd</sup>, 25<sup>th</sup> and 27<sup>th</sup> November 2017</p>	<p>Approach to the polling station</p>	<p>3.1 The building is well signed and decorated externally with parking on the streets around the building and in their own car park, which has very uneven surfaces. The centre is very active in the community and is run by volunteers. It has recently won the Be Proud community project of the year award 2017 and the Pride of Manchester award 2017.</p> <p>3.2 There is one dropped kerb at the street on the side of the building near to the car park entrance.</p> <p>3.3 There is an Advertising Board (A-Board) advertising the café on the pavement of the main highway used by buses and other traffic and on the pavement outside the building on Teddington Road, which would be an obstacle and hazard for visually impaired people.</p> <p>3.4 There are two pedestrian routes to the main entrance from Teddington Road. One route goes through a small gate, 900mm wide, which leads to a clear pathway through the external furniture to the steps at the main entrance. The other route is through a wide gate, held open during opening hours. This takes a pedestrian past tables, chairs and other furniture, including tables for drinks, but might be too narrow and difficult for a visually impaired person or wheelchair user to manoeuvre</p>



		<p>around the furniture, particularly if people are using the outside tables and chairs.</p> <p>3.5 There are two steps at the main entrance. There is a small narrow concrete ramp (860mm wide) without handrails or upstands over the first of the two steps to the main entrance door. This could create a hazard for wheelchair users, scooter or buggy users if the wheels slipped off the narrow ramp. There is no ramp over the second step.</p> <p>3.6 The polling station department at MCC suggested that they could provide a ramp to the entrance although the second step up to the entrance is steep at 120mm. The distance of the step from the first to the second step is 185mm. This is likely to lead to a short ramp with a steep gradient from the top step to the second step. If it does not extend along the full length of the step, it would require upstands on both sides. It is not possible to put a ramp alongside the building, up to the top step, as the building juts out on both sides of the steps, making it too narrow for a ramp and insufficiently wide at the top for wheelchair users to turn into the entrance. It would be feasible to provide a temporary ramp for polling station purposes. It is recommended that for the future, the community centre considers redesigning the steps to create a permanent ramp and steps to the main entrance, which would be useful not only to wheelchair and scooter users but also for parents and guardians with prams and buggies. MDPAG will try to assist with the design.</p> <p>3.7 There is a pedestrian route to the car park from the gates, where there is an entrance directly into the large room, proposed for use as a polling station. It is a longer route for disabled pedestrians and those</p>
--	--	--

		<p>with prams and buggies and the surface is currently uneven. The community centre is aware of this and may be able to resurface this area before polling day so that it may be acceptable as an alternative route.</p> <p>3.8 There is no highlighting on the edge of the steps, making it difficult for people with a visual impairment to identify where the steps start.</p> <p>3.9 The alternative entrances to potential polling station rooms are available from the car park at the back of the building. There are two entrances to the main room and one entrance to a smaller room.</p> <p>3.10 The surface of the car park is very uneven with no marked parking bays or accessible parking bays. It would be helpful to create a smooth area near the first entrance to the main room and provide accessible parking bays. There are crates and building materials currently stored near to the entrance to the proposed polling station room.</p> <p>3.11 One entrance to the large room from the car park has barrier matting at the external entrance which needs cleaning, to ensure that it is not a slip hazard in poor weather. It has level access through to the room at a width of 1350mm.</p> <p>3.12 Another entrance to the large room from the car park is level access with a small metal grid at the threshold and is further away from the gated entrance for pedestrians but is nearer for parked cars. The lobby is currently used for storage, which will be cleared for the polling station access route. This entrance is further away from the pedestrian</p>
--	--	--

		<p>route and is accessed from the car park with a very uneven surface but there is level access.</p> <p>3.13 The third entrance to the smaller room has a small but steep concrete gradient with no handrails.</p>
	<p>Internal route to the area to be used as the polling station</p>	<p>3.14 The internal route to the main room, recommended for use as a polling station, is clear and evenly lit.</p> <p>3.15 The external and internal doors are double leaf and both need to be kept open on polling days.</p> <p>3.16 The floor is patterned with red and black squares, which could be difficult for some visually impaired people who might identify the black squares as steps or holes. There is some small damage to the flooring outside the main room on the left.</p> <p>3.17 Internal signage will be required to identify the route and the accessible toilet, located further down the corridor in the bar area.</p> <p>3.18 If the smaller room is used as a polling station, the internal route takes people down a corridor and up a small step into a bar area, with tables and chairs and through to the smaller room which is well lit. The patterned surface of the route in the bar area could be confusing to people with a visual impairment including people with learning difficulties.</p> <p>3.19 This route also takes visitors to the accessible toilet, located to the right of the step, which is currently signed for women, but has handrails</p>

		<p>and all essential facilities. The centre intends to replace the signage with a wheelchair symbol.</p> <p>3.20 The route from the main entrance takes visitors past the café, which is open during the week from 9.30am and provides sandwiches and some hot food.</p>
	<p>Room to be used as the polling station</p>	<p>3.21 The main room, which is recommended to be used for the polling station, has a smooth slip resistant surface. There were chairs stacked at the side of the entrance area which will be removed for polling day.</p> <p>3.22 The initial lighting level was not very even or bright as it is generally used for events in the evening and there is little natural light. The current lighting is quite bright in some areas and reflects on the floor surface. Additional lights are available for use for polling station day and are regularly used for classes held in the room during the week. MDPAG was not able to see these lights but it is likely that they would create a more even and brighter lighting level across the room.</p> <p>3.23 There is reflection on the flooring outside the main room on the corridor and within the main room recommended for use as a polling station.</p> <p>3.24 The smaller room, next to the bar area, was evenly lit but a lot smaller and is not on an accessible route from the main entrance, unless a temporary ramp is installed at the entrance to the bar. If this room was used, tables and chairs in the small bar would need to be cleared for an accessible route. The entrance from the car park has a small ramp with a steep gradient with no handrails.</p>

		<p>3.25 There are no induction loops in the potential polling station rooms.</p>
	Recommendations	<p>3.26 The A-board on the pavement outside the building should be removed from the current location.</p> <p>3.27 There is some damage to the paving stones on the pavement outside the main gate, which should be repaired.</p> <p>3.28 It is likely that temporary ramps over the two steps at the main entrance may be sufficient although creating a steep gradient. The centre has offered to improve the small ramp at the first step by creating small upstands and increasing the width of the ramp. Pedestrians, who require level access, could also be directed to the entrance to the polling station room from the car park provided the surface is improved.</p> <p>3.29 Both steps should have colour contrasted strips on the edge of each external step.</p> <p>3.30 The car park surface should be improved to be more even and the matting outside of the large room recommended for use as a polling station should be kept clean. The centre has offered to resurface the area if funding makes this possible.</p> <p>3.31 The crates and other building materials, currently stored near to the external entrance to the large room, are in the line of walk for pedestrians and wheelchair and scooter users coming from the main gate and are a hazard for visually impaired people and children and should be removed if this pedestrian route is used.</p>

		<p>3.32 A better ramp would be required from the car park to the small room as the current ramp is steep with no handrails. This could be considered as part of the resurfacing of the car park surface.</p> <p>3.33 The surface of the internal flooring in the corridor outside of the main room, recommended for use as a polling station, should be repaired but it not currently a major trip hazard.</p> <p>3.34 A temporary ramp should be provided at the small step to the bar, as this is also the route to the accessible toilet. In the long term, a permanent ramp should be provided.</p> <p>3.35 Signage should be provided to the toilets.</p> <p>3.36 The centre intends to change the signage on the door of the accessible toilet, currently showing a women's symbol, to add a wheelchair symbol.</p> <p>3.37 The lighting in the large room should be enhanced for use as a polling station, including additional lighting available from the centre.</p>
--	--	--

### Images of the venue



## Pavement



A-board



Uneven surface



Dropped kerb & entrance to car park



## External entrances



### Steps and ramp at the front entrance



Narrow ramp and no upstand or handrail and no colour contrast on steps



A ramp over the top step may create a steep gradient

**Building edge and alternative external route to main room**



## **Car park and direct entrances to rooms**



Uneven and mossy surface in the car park



**External entrances to large room and small room from car park areas**



Nearest pedestrian entrance to large room from main gate entrance and car park.



Ramped entrance to smaller room from car park.



Alternative entrance to main room from car park – very poor uneven surface. This may be an alternative entrance for drivers using the car park if the surface is improved.

### Internal routes from main entrance



Corridor from main entrance to large room, with patterned floor and damage to floor



Damage to floor outside the large room

**Step to smaller room and accessible toilet, route through bar and smaller room**




Step requires temporary or permanent ramp, bar area has a confusing surface & bar furniture. The accessible toilet is on the right in this image.



Reflection on corridor to and from accessible toilet, small room and bar area



Route through bar area to smaller room



Smaller room as alternative to larger room



**Main room proposed for polling station**



Lighting creates reflections and pools of light and gloom





## MDPAG Polling Station Access Surveys 2017 St. John's Community Church Hall

Venue	Access	Notes
<p>1. St John's Community Church Hall, 100 Ashley Lane, M9 4NT</p> <p>Visited on 21st November 2017</p>	<p>Approach to the polling station</p>	<p>1.1 The building is in a residential area with poor access to public transport but parking is easily available on the streets around the building. There are no parking restrictions but no accessible parking spaces.</p> <p>1.2 There are black bollards, which are not highlighted, at the side of the pedestrian route, but are not in the line of walk and are not considered a hazard.</p> <p>1.3 Signage to the building is difficult to read but the building is imposing and easily identifiable as a church with a tall tower. It is likely to be well known to the local community</p> <p>1.4 There is a gentle slope to the main door but there is also a small trip hazard at the door entrance which needs resolving or the provision of a small temporary ramp.</p> <p>1.5 One of the paving stones at the main entrance is loose and needs stabilising.</p>

		<p>1.6 The entrance door is heavy to open and close but will be kept open during election hours.</p>
	<p>Internal route to the area to be used as the polling station</p>	<p>1.7 Internally, the route to the room to be used as a polling station passes an accessible toilet and has a gentle gradient with a handrail to one side.</p> <p>1.8 The floor surface has buckled at one part near the toilet and needs smoothing out, but is generally in good condition.</p> <p>1.9 The route is evenly lit. Directional signage will be needed externally and internally.</p> <p>1.10 The accessible toilet has handrails and is an adequate size with acceptable facilities. The transfer space is currently obstructed by a manual wheelchair which can be moved.</p>
	<p>Room to be used as the polling station</p> <p>Other facilities or barriers</p>	<p>1.11 The entrance to the room is wide and clear of obstructions. The room is accessible for wheelchair and scooter users and is evenly lit.</p> <p>1.12 The floor surface is smooth and non-slip.</p> <p>1.13 The room also has an induction loop and is regularly used for community activities.</p> <p>1.14 Tables and chairs, currently set up in the room, will be moved for the election booths and tables.</p>

		<p>1.15 There is access to a small kitchen area for staff with washing facilities, fridge and a microwave. The kitchen does not have adapted facilities for wheelchair users and short people but has a low hatch for serving food.</p> <p>1.16 There is also access to male and female toilet facilities just outside the room.</p> <p>1.17 The emergency exit route has a metal trip hazard at the threshold and one of the flagstones at the entrance is higher than the other, creating another trip hazard.</p> <p>1.18 The external route from the emergency exit has a slightly mossy texture from plants growing between and on the stones and might be a slip hazard in rainy conditions.</p>
	<p>Recommendations</p>	<p>1.19 The building requires clear external and internal signage.</p> <p>1.20 The small trip hazard at the main entrance will need to be filled in or a temporary ramp used.</p> <p>1.21 The pavement stone at the front should be stabilised.</p> <p>1.22 The wheelchair should be moved from the accessible toilet.</p> <p>1.23 If the alternative exit is used for emergency evacuation, the trip hazard should be removed and the pavement stone, which is raised, should be adjusted to be flush with the rest of the paving stones.</p>

---

		1.24 The external route from the alternative exit should be cleaned to ensure that it is not a slip hazard in case of poor weather conditions.
--	--	--

## Images of the venue

### External signage and main entrance route



## Main entrance door



### Alternative exit and trip hazards







## MDPAG Polling Station Access Surveys 2017 Wythenshawe Town Football Club

Venue	Access	Notes
<p><b>2.</b> Wythenshawe Town Football Club, Timpson Road, M23 9LL</p> <p>Surveyors: Flick Harris Pauline Lamb</p>	<p>Approach to the polling station</p>	<p>2.1 Access from public transport is more than 50m from a Metrolink stop or buses, but there is a pathway at the side of the building from the nearby housing estate which is regularly used by residents.</p> <p>2.2 There are a number of parking spaces very near to the main entrance and an alternative entrance, including one accessible parking space which has cross hatching at one side.</p> <p>2.3 There is a small pathway next to the car park with yellow hazard marking at the kerb which is a bit faded. The fronts of some cars had parked over the pathway creating an obstacle for a visually impaired person.</p> <p>2.7 The route to the main entrance is not clearly marked from the car park, although the main building sign is clear. Access to the alternative route is rarely used and is normally secured by a locked gate.</p> <p>2.8 The route from the car park to the main entrance is wide enough and clear of obstacles, although a table with benches at the side of the route could be a hazard for visually impaired people.</p>

		<p>2.9 There were plants and grass growing between the stones along the route, which could be a slip hazard in poor weather.</p> <p>2.10 The main entrance door is wide enough and will be held open for elections.</p> <p>2.11 The alternative route from the car park was suggested and leads through a gate with an external path to a door, entering immediately into the room to be used as the polling station.</p> <p>2.12 However, there is a potential obstruction to the route from one car parking space, which could be temporarily blocked off.</p> <p>2.13 There is a cross fall gradient along the route by the side of the building, which could be hazardous for people with poor balance or wheelchair or pram/buggy users.</p> <p>2.14 The external gate, which could be held open, is 800mm wide which might be too narrow for some wheelchair users. Building Regulations require 1000mm for external entrances.</p> <p>2.15 The door directly opening into the polling station room is narrower at 700cm, which would be too small for many wheelchair, buggy and scooter users. There is also a small trip hazard at the entrance.</p> <p>2.16 The surface of the external route from the gate to the door into the polling station room is poorly maintained, with an uneven surface, moss and algae and included pools of water on the day of the visit.</p>
--	--	---

	<p>Internal route to the area to be used as the polling station</p>	<p>2.17 The main entrance, which has double doors, opens into a small lobby with a door to a bar area and a clear and well-lit small corridor to the room to be used for polling.</p> <p>2.18 The surface is even and without any obstructions with a smooth surface, but would need additional signage to the polling station room.</p> <p>2.19 The male and female toilets and an accessible toilet, which has appropriate facilities, are easily available off this corridor on the route to the polling station room.</p>
	<p>Room to be used as the polling station</p>	<p>2.20 A snooker table and low lights are currently located in the room to be used for polling, but will be removed for polling day. There are also tables, benches and chairs to the side of the room. The chairs could be removed if necessary.</p> <p>2.21 The lighting may be a little gloomy without the snooker lights.</p> <p>2.22 There is no induction loop.</p>
	<p>Recommendations</p>	<p>2.23 The suggested “dedicated” route from the car park to the polling station room, through the gate, is uneven with hazards. The limited width of the gated entrance and of the entrance door to the building is not suitable for wheelchair, buggy or scooter users and people with assistance dogs. There is also a small trip hazard for people with walking sticks. It is not recommended to be used as a route for polling day.</p>

		<p>2.24 The route to the main entrance is better and it is recommended that the picnic table is removed, which we were informed is likely to be done anyway.</p> <p>2.25 The yellow hazard paint along the pathway at the car park should be refreshed and parking monitored or additional signing provided to ensure that cars do not park over the pathway.</p> <p>2.26 Clear signage is required to the main entrance from the car park and internally along the corridor from the entrance to the polling station room.</p> <p>2.27 The double doors at the entrance should both be kept open on polling day.</p> <p>2.28 The venue has already agreed to remove the snooker table and low lights from the room for an election day. However, the room should probably have brighter lighting for dark evenings.</p> <p>2.29 An additional temporary accessible parking space could be provided on the other side of the existing accessible parking bay.</p> <p>2.30 It is recommended that any plants or grass should be removed from the stones along the route.</p> <p>2.31 The pathway from the housing estate parallel to the car park and entrance is too narrow for a wheelchair user and another person to walk</p>
--	--	--

		together without having to use the grassed area next to the pathway. It is recommended that passing places are created along the route or the route widened now or in the future.
--	--	---

## Images of the venue



## Car park and routes to entrances



### Uneven surfaces at alternative route






**External route to main entrance**



**Internal route, accessible toilet and proposed polling station room**



## Pathways along the car park and external to the building

